

LEGEND - LÉGENDE

Legend table with two columns: English and French descriptions of map features, and their corresponding symbols. Categories include Roads and Related Features, Landmark Features, Boundaries and Control, Drainage and Related Features, and Relief Features.

Table showing grid zone designations and square identifications for the map area, including coordinates like 70 A14558 and 7/54 74.

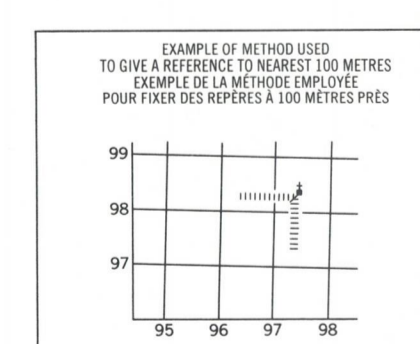
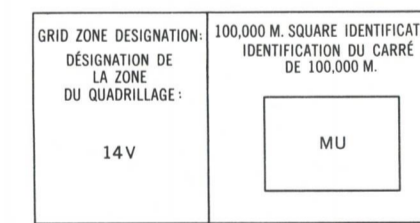
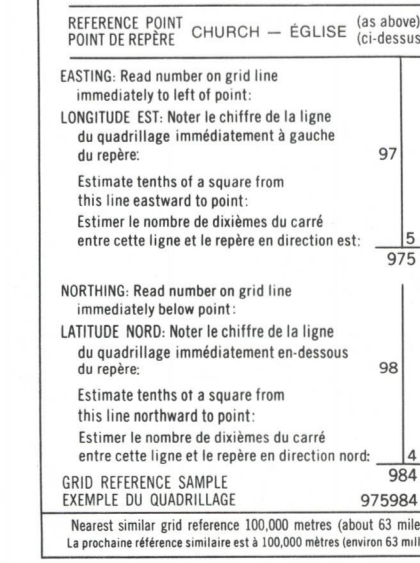


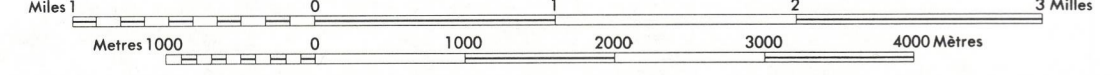
Table showing grid zone designations and square identifications for the map area, including coordinates like 64 G/12 and 64 G/11.



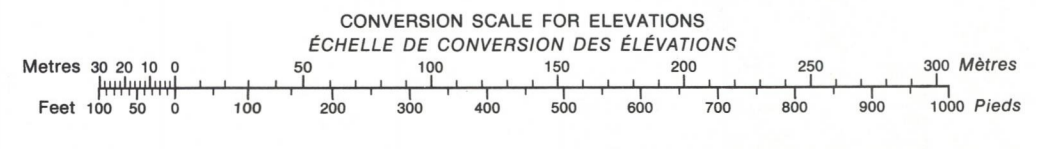
PRODUCED BY SURVEYS AND MAPPING BRANCH, DEPARTMENT OF ENERGY, MINES AND RESOURCES, OTTAWA, 1965 FROM PHOTOGRAPHS TAKEN IN 1955. COPIES MAY BE OBTAINED FROM THE CANADA MAP OFFICE, DEPARTMENT OF ENERGY, MINES AND RESOURCES, OTTAWA.

MACKERRACHER LAKE MANITOBA

WEST OF PRINCIPAL MERIDIAN - OUEST DU MÉRIDIEN PRINCIPAL SCALE 1:50,000 ÉCHELLE 1:25,000



ÉTABLI PAR LA DIRECTION DES LEVES ET DE LA CARTOGRAPHIE, MINISTÈRE DE L'ÉNERGIE, DES MINES ET DES RESSOURCES, OTTAWA, EN 1965, D'APRÈS DES PHOTOGRAPHIES PRISES EN 1955. ÉQUIDISTANCE DES COURBES 25 PIEDS. CES CARTES SONT EN VENTE AU BUREAU DES CARTES DU CANADA, MINISTÈRE DE L'ÉNERGIE, DES MINES ET DES RESSOURCES, OTTAWA.



64 G/6 EDITION 1

