

Military users refer to this map as: Références de la carte pour usage militaire: SÉRIE A 761 série 33 E/3 carte ÉDITION 1 MCE édition

LEGEND - LÉGENDE

Table with two columns: English and French descriptions of map features. Includes categories like 'ROADS AND RELATED FEATURES', 'LANDMARK FEATURES', 'BOUNDARIES AND CONTROL', 'DRAINAGE AND RELATED FEATURES', and 'RELIEF FEATURES'. Each feature is accompanied by a small icon or symbol.

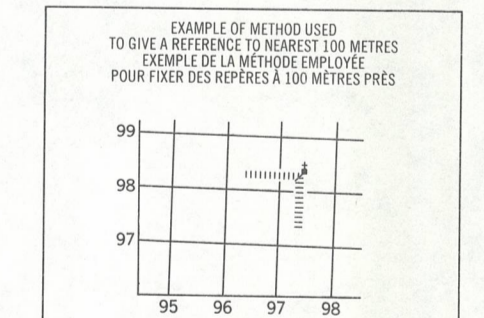
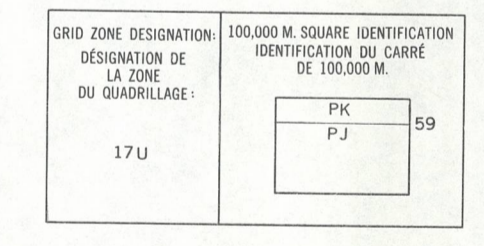




Table of coordinates: 33°5/5, 33°5/6, 33°5/7, 33°5/4, 33°5/3, 33°5/2, 33°5/13, 33°5/14, 33°5/15.

REFERENCE POINT: CHURCH - EGLISE (see above)
EXAMPLE OF METHOD USED TO GIVE A REFERENCE TO NEAREST 100 METRES...
NORTHING: Read number on grid line immediately below point.

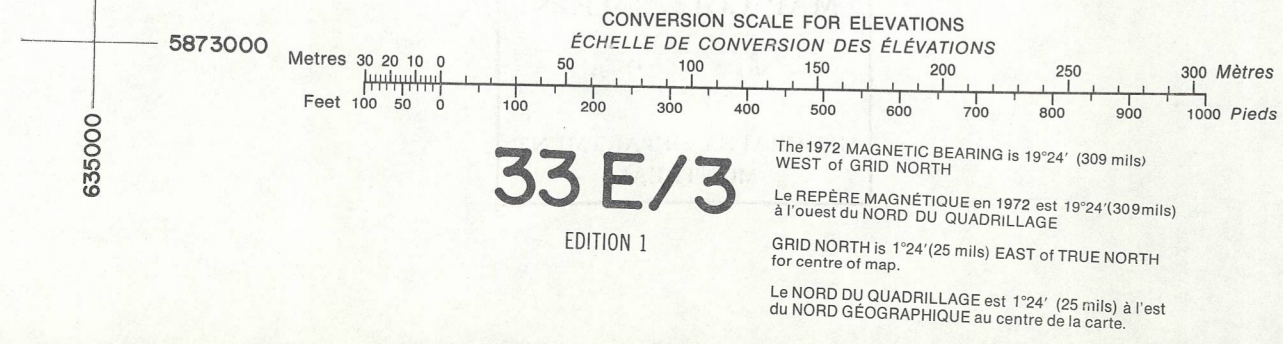
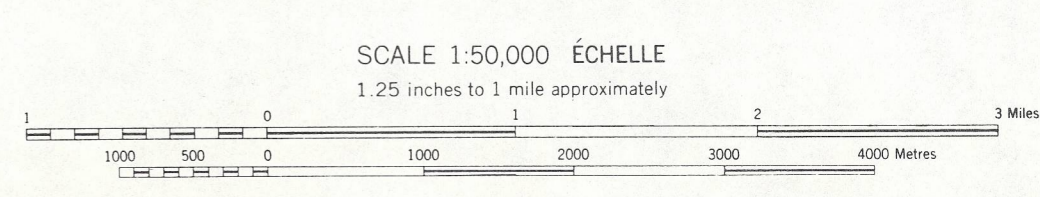
PRODUCED BY SURVEYS AND MAPPING BRANCH, DEPARTMENT OF ENERGY, MINES AND RESOURCES, OTTAWA, 1972, FROM PHOTOGRAPHS TAKEN IN 1956

ALL ISLANDS IN JAMES BAY LIE WITHIN THE DISTRICT OF KEEWATIN, N.W.T.

NORTHWEST TERRITORIES.

TOUTES LES ÎLES DANS LA BAIE JAMES FONT PARTIE DU DISTRICT DE KEEWATIN (T.N.-O.)

ÉTABLIE PAR LA DIRECTION DES LEVÉS ET DE LA CARTOGRAPHIE, MINISTÈRE DE L'ÉNERGIE, DES MINES ET DES RESSOURCES, OTTAWA, EN 1972, D'APRÈS DES PHOTOGRAPHIES PRISES EN 1956



33 E/3

ÉDITION 1