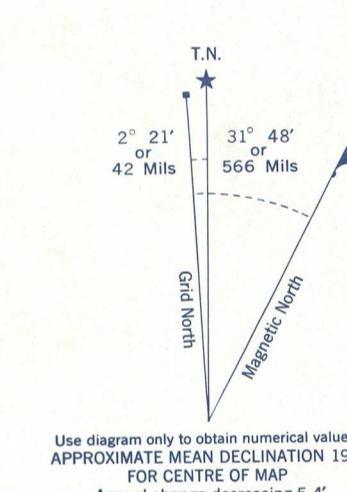
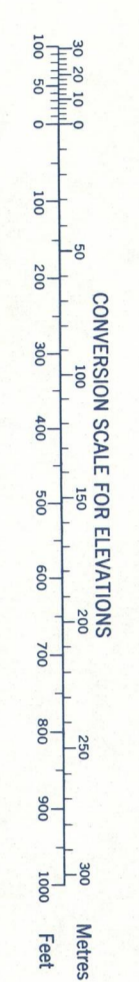
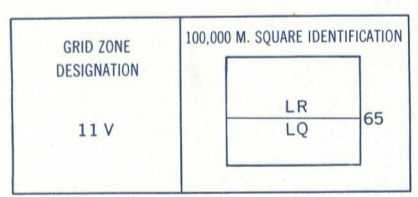


Refer to this map as: 84 L/12 EDITION 1 MCE SERIES A741



ONE THOUSAND METRE UNIVERSAL TRANSVERSE MERCATOR GRID ZONE 11



EXAMPLE OF METHOD USED TO GIVE A REFERENCE TO NEAREST 100 METRES. The following are references to squares only and does not refer to a point on this map.

REFERENCE POINT	CHURCH (as above)
EASTING: Road number on grid line immediately to left of point	91
Estimate tenths of a square from this line westward to point	5
NORTHING: Road number on grid line immediately below point	97.5
Estimate tenths of a square from this line northward to point	8

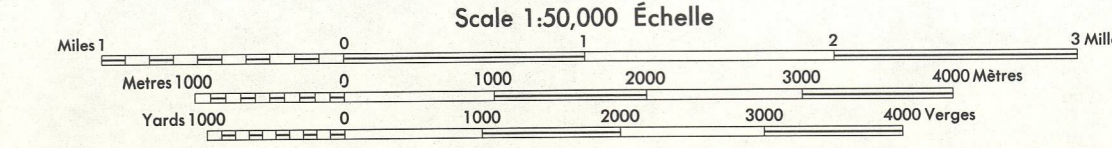
EXAMPLE MILITARY GRID REFERENCE 975084
Nearest similar grid reference 100,000 metres (label 63 miles)

BROWN NUMBERED TICKS INDICATE THE 1000 METRE U.T.M. GRID ZONE 10

Product, 1967, by the SURVEYS AND MAPPING BRANCH, DEPARTMENT OF ENERGY, MINES AND RESOURCES, from aerial photographs taken in 1955 and 1967. Printed 1969.

Copies may be obtained from the Map Distribution Office, Department of Energy, Mines and Resources, Ottawa.

Roads: cart track, trail or portage
Routes: de terre, sentier ou portage



FIRE CREEK ALBERTA

WEST OF SIXTH MERIDIAN - OUEST DU SIXIEME MERIDIEN

Scale 1:50,000 Échelle

This Provisional Map is equivalent to a standard map in accuracy of content. Some names on this map are not yet official. Corrections or additions are invited by the Surveys and Mapping Branch.

COURTOUS INTERVAL SO FEET Elevations in Feet above Mean Sea Level North American Datum 1927 Transverse Mercator Projection

Cette carte provisoire équivaut à une carte régulière au point de vue précision de l'information. Certains noms inscrits sur cette carte ne sont pas encore officiels. La Direction des levés et de la cartographie saurait grâces au public de lui signaler corrections et additions.

EQUIDISTANCE DES COURSES SO PIÈDS Élévation en pieds au-dessus du niveau moyen de la mer Niveau de référence nord amériain 1927 Projection transverse de Mercator

Établie en 1967, par la DIRECTION DES LEVÉS ET DE LA CARTOGRAPHIE, MINISTÈRE DE L'ÉNERGIE, DES MINES ET DES RESSOURCES, d'après des photographies aériennes prises en 1955 et 1967. Imprimée en 1969.

Ces cartes sont en vente au Bureau de distribution des cartes, ministère de l'Énergie, des Mines et des Ressources, Ottawa.

McGILL UNIVERSITY MAP COLLECTION SEP 1 1970 GEOGRAPHY DEPARTMENT MONTREAL

SUPERSEDED EDITION