


Refer to this map as:  
 Références de la carte:  
 SERIES UPDATE 71 SÉRIE  
 MAP 22D/12E CARTE  
 EDITION 3-JAN 1971 ÉDITION

CAUTION:  
 The overprinting to update this map has been office compiled from best available plans and aerial photography. The information has not been field checked and is therefore subject to interpretation errors.

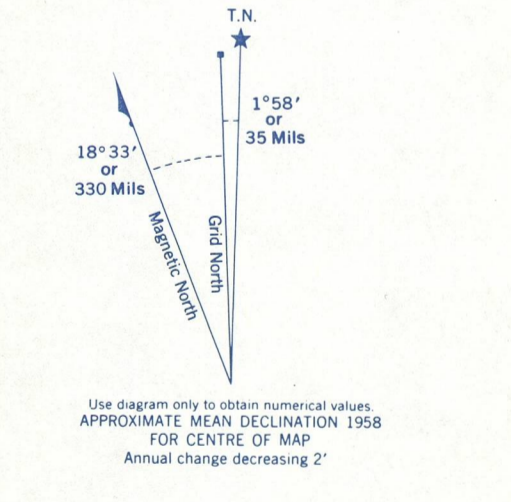

MISE EN GARDE:  
 Les détails surimprimés sur cette carte pour la mettre à jour ont été compilés dans nos bureaux à partir des meilleurs plans disponibles et de photographies aériennes. L'information n'a pas été vérifiée sur le terrain et est donc sujette à des erreurs d'interprétation.

ROADS-ROUTES:  
 hard surface - pavée  
 loose surface - en gravier  
 cart track - de terre  
 trail - sentier  
 Deletions - Suppressions

OVERPRINT COVERAGE DIAGRAM  
 DIAGRAMME DES SURIMPRESSIONS



Overprint information is current to the date shown in the diagram  
 L'information surimprimée est valable jusqu'à la date qui figure dans le diagramme



100,000 M. SQUARE IDENTIFICATION

GRID ZONE DESIGNATION: 19U

TO GIVE A REFERENCE TO NEAREST 100 METRES

EXAMPLE: SCHOOL

EASTING: Read number on grid line immediately to left of point. Estimate tenths of a square from this line eastward to point.	08
NORTHING: Read number on grid line immediately below point. Estimate tenths of a square from this line northward to point.	86
MILITARY GRID REFERENCE	083860

Nearest similar grid reference 100,000 metres (about 63 miles)

ONE THOUSAND METRE  
 UNIVERSAL TRANSVERSE MERCATOR GRID  
 ZONE 19

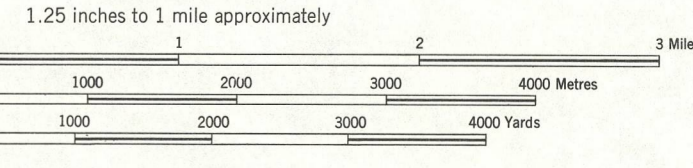
BROWN NUMBERED TICKS INDICATE THE 1000 METRE U.T.M. GRID ZONE 19

Produced and printed by the SURVEYS AND MAPPING BRANCH, DEPARTMENT OF MINES AND TECHNICAL SURVEYS, 1968, from air photographs taken in 1953

Updated by the MAPPING AND CHARTING ESTABLISHMENT, DEPARTMENT OF NATIONAL DEFENCE. Overprinted 1971.

ISLE-MALIGNE  
 QUEBEC

SCALE 1:50,000



CONTOUR INTERVAL 50 FEET  
 Elevations in Feet above Mean Sea Level  
 North American Datum 1927  
 Universal Transverse Mercator Projection

Copies may be obtained from the Map Distribution Office, Department of Mines and Technical Surveys, Ottawa.

Révisé par le SERVICE DE LA CARTOGRAPHIE DU MINISTÈRE DE LA DÉFENSE NATIONALE. Surimpression de 1971.

REFERENCE

- Mine or Open cut
- Building, Barn
- Church
- Built up area
- Telephone line
- Power transmission line
- Streams: intermittent or dry
- indefinite
- Lake intermittent; indefinite
- Inundated land, seasonal
- Marsh or Swamp
- Foreshore flats
- Wharf or Pier; Breakwater
- Rocky reef
- Small island, rock bare or awash
- Contours: elevation
- depression
- approximate
- Cliff
- Forest
- Lighthouse
- School; Post Office
- Cemetery

72°30'	32A/16	22 D/13	71°00'
49°00'	DOLBEAU	ALEX RIVER	LAC VERMONT
	32A/9	22 D/2	22 D/11
	ROBERVAL	ISLE-MALIGNE	ST-AMBROISE
	32A/8	22 D/5	22 D/6
48°15'	CHAMBOURD	HÉBERTVILLE	ARVIDA
72°30'	INDEX TO ADJOINING SHEETS		

SERIES UPDATE 71  
 ISLE-MALIGNE  
 22 D/12 EAST  
 EDITION 3

EDITION 3-JAN 1971

McGILL UNIVERSITY  
 MAP COLLECTION  
 NOV 30 1971  
 GEOGRAPHY DEPARTMENT  
 MONTREAL

SUPERSEDED EDITION