Geological and Natu

Alfred R.C. Selwyn

FG — *Slates. Palæozoic.*

L3 — *Pre glacial Gravels, including Gravels below present drainage levels — Tertiary.*

M Ia2 — *Surface Hill Gravels and Terraced Slopes — Pleistocene.*

M 3 — *Alluvium — Recent.*

Placer Mining (extensive superficial).

Contour lines: Datum level (heavy contour) 2500 feet above sea level.
Vertical interval, 50 feet between solid lines; 10 feet between dotted lines.

EXPLANATION. *Strike & Dip. . . . Ditch.*
Quartz Vein, Shaft.

In the section shown it will be observed that the various different formations (glacial, and fragmental matter of the old and present river valleys, embracing the Cariboo and Swift rivers, are indicated by fragmentary lines, or dots.

NOTE — *The deep channel L3 marks the position of a tertiary valley which was filled up with pre glacial detritus and partially excavated by the present stream.*

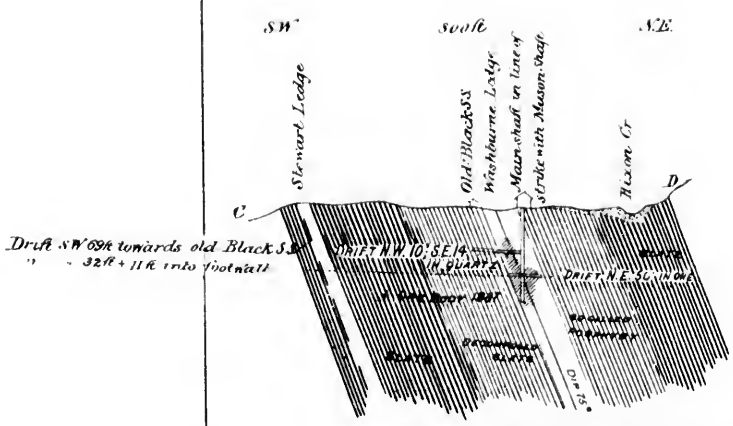
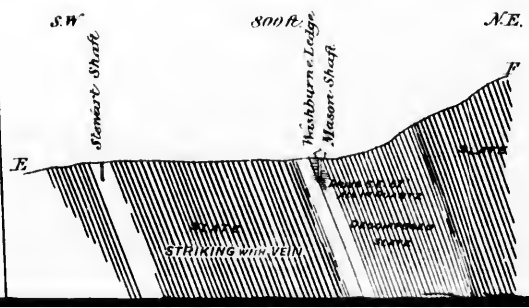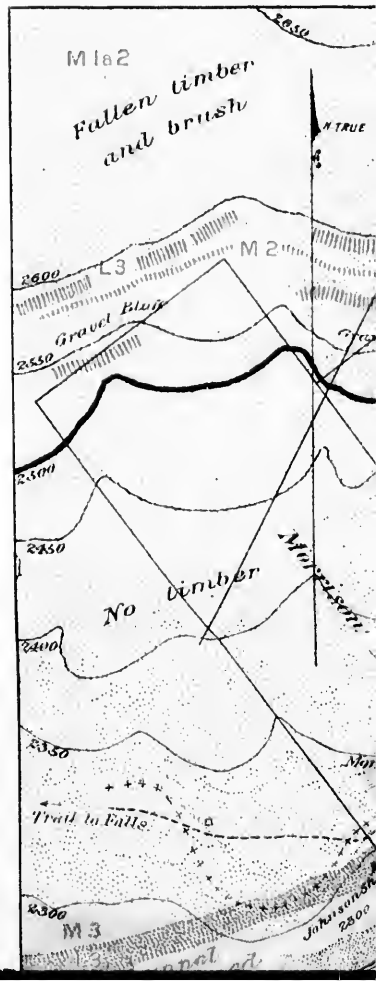
CROSS SECTION at MAIN SHAFT