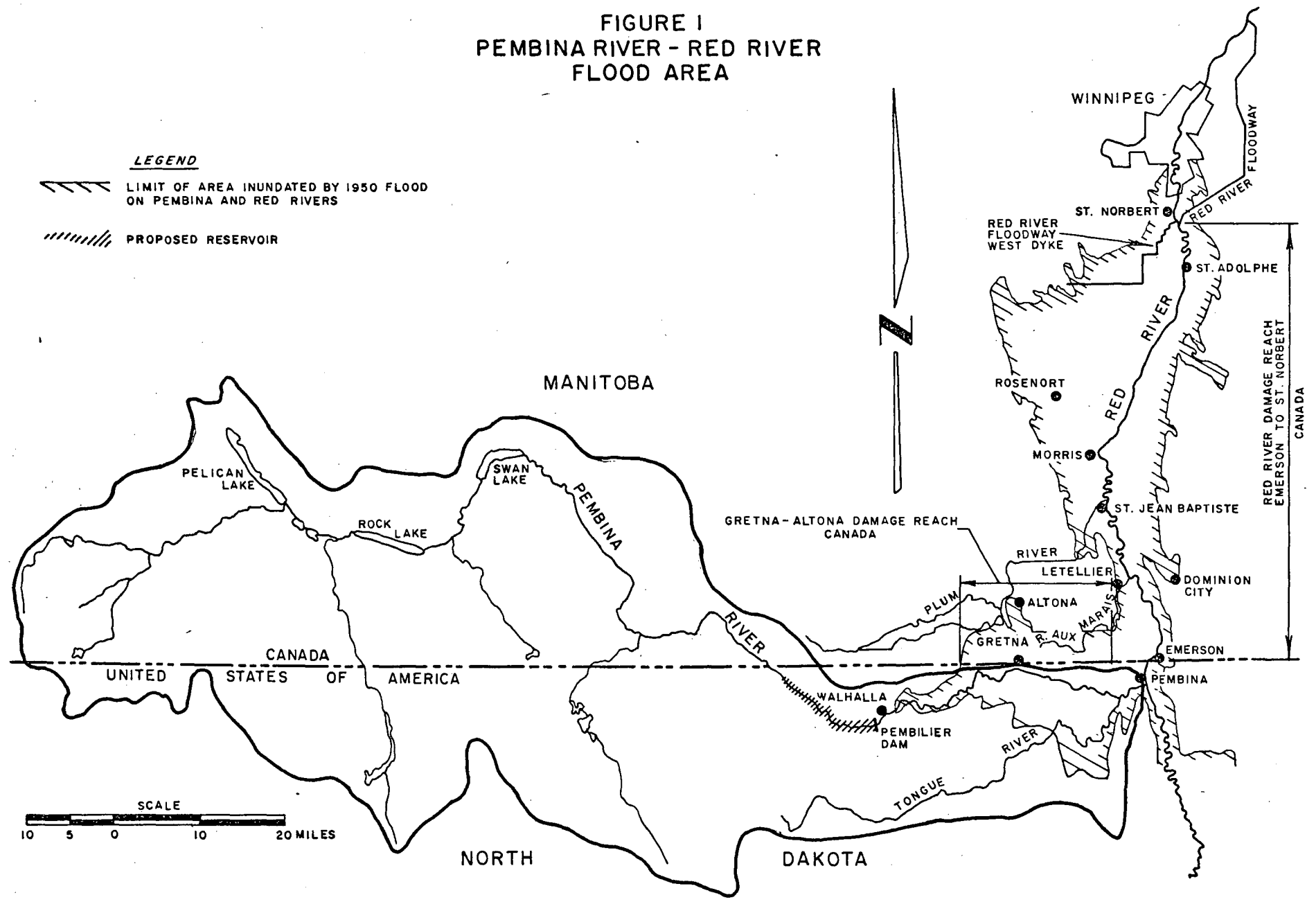




FIGURE I
PEMBINA RIVER - RED RIVER
FLOOD AREA



LEGEND

-  LIMIT OF AREA INUNDATED BY 1950 FLOOD ON PEMBINA AND RED RIVERS
-  PROPOSED RESERVOIR

SCALE
10 5 0 10 20 MILES