

Refer to this map as: 31 L/3 EAST EDITION 2 ASE SERIES A 751

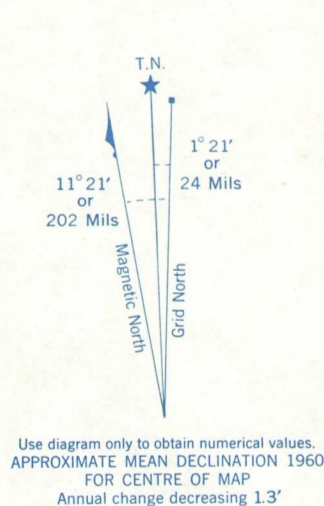

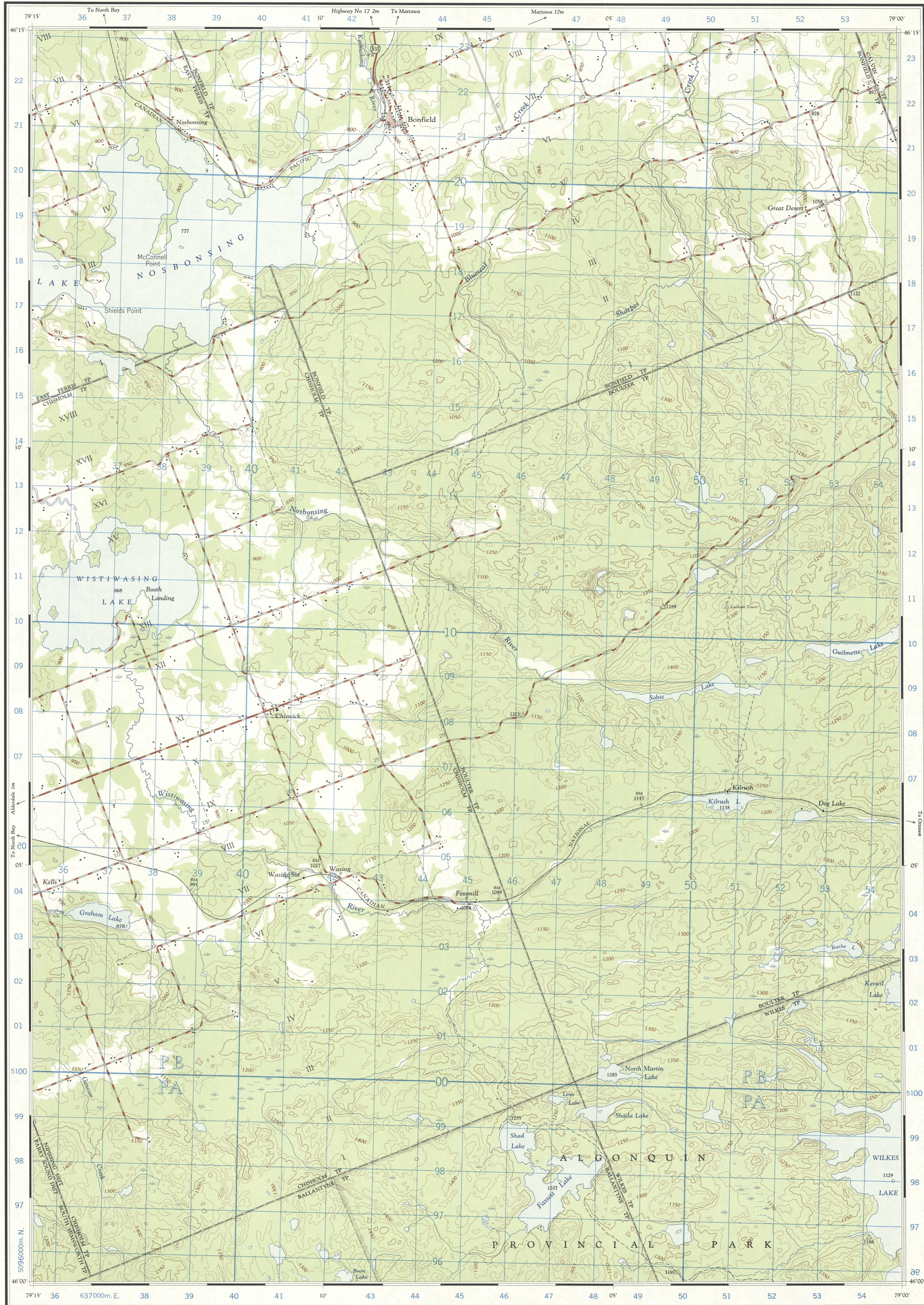


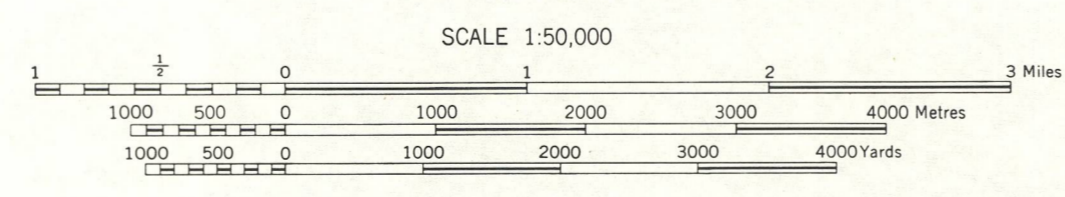
Table with grid zone designations (17T, PB, PA) and a 'LOOKOUT TOWER' example showing grid coordinates (50, 507, 10, 107) and military grid reference (507107).

ONE THOUSAND METRE UNIVERSAL TRANSVERSE MERCATOR GRID ZONE 17

Produced by the ARMY SURVEY ESTABLISHMENT, R.C.E. 1956-60. Aerial photography 1951.


POWASSAN ONTARIO

MAGNETIC DECLINATION 10°00' WEST AT CENTRE OF MAP, 1960 Annual change decreasing 1.3'



- Legend for roads, boundaries, contours, and other features. Includes symbols for roads (hard surface, loose surface), boundaries (international, provincial), contours (50 feet interval), and various structures like houses, schools, and churches.

INDEX TO ADJOINING SHEETS table with columns for sheet numbers (31L/5, 31L/6, 31L/7, etc.) and sheet names (STURGEON FALLS, NORTH BAY, MATTAWA, etc.).



POWASSAN 31 L/3 EAST EDITION 2

SUPERSEDED EDITION