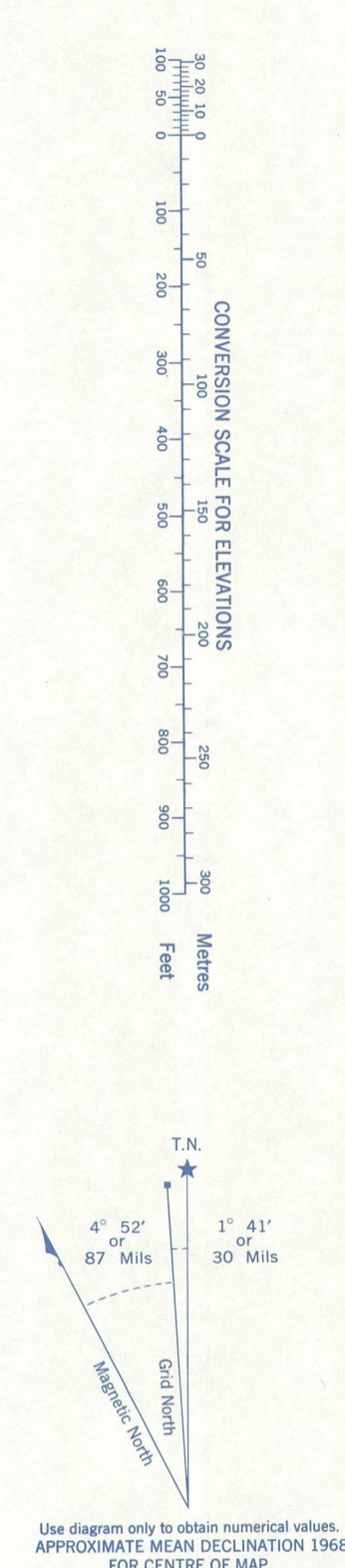
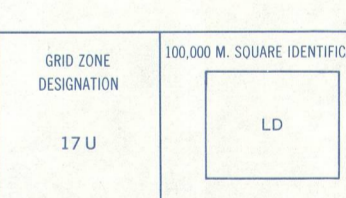


Refer to this map as: 42 B/3 EDITION 1 MCE SERIES A 751



ONE THOUSAND METRE UNIVERSAL TRANSVERSE MERCATOR GRID ZONE 17



EXAMPLE OF METHOD USED TO GIVE A REFERENCE TO NEAREST 100 METRES THE FOLLOWING ARE REFERENCE TO SOURCE AND DOES NOT REFER TO A POINT ON THIS MAP

|          |  |   |
|----------|--|---|
| EASTING  | Read number on grid line immediately to right of point | Estimate tenth of a square from this line to nearest of point |
| NORTHING | Read number on grid line immediately below point       | Estimate tenth of a square from this line to nearest of point |

EXAMPLE MILITARY GRID REFERENCE 979584  
Nearest similar grid reference 100,000 metres (about 0.2 miles)

McGILL UNIVERSITY MAP COLLECTION  
APR 27 1970  
GEOGRAPHY DEPARTMENT MONTREAL


Printed 1968 by the SURVEYS AND MAPPING BRANCH, DEPARTMENT OF ENERGY, MINES AND REVENUE, Ottawa. Photographic base taken in 1962. Field surveys 1960. Printed 1968.

Copies may be obtained from the Map Distribution Office, Department of Energy and Resources, Ottawa.

Roads: loose or stabilized surface, all weather...  
Routes: gravel, aggregate, toute saison...  
Trails or portage: sentier ou portage

SWANSON RIVER  
SUBURBY DISTRICT  
ONTARIO

Scale 1:50,000 Échelle



This Provisional Map is equivalent to a standard map in accuracy of content.  
Some names on this map are not yet official. Corrections or additions are invited by the Surveys and Mapping Branch.

Cette carte provisoire équivaut à une carte régulière au point de vue précision de l'information.  
Certains noms inscrits sur cette carte ne sont pas encore officiels. La Direction des levés et de la cartographie saurait gré au public de lui signaler corrections et additions.

CONTOUR INTERVAL 50 FEET  
Elevations in feet above Mean Sea Level  
North American Datum 1927  
Transverse Mercator Projection

Échelle des courbes de niveau  
Élévations en pieds au-dessus du niveau moyen de la mer  
Niveau de référence nord-américain 1927  
Projection transverse de Mercator

Établi en 1968 par la DIRECTION DES LEVÉS ET DE LA CARTOGRAPHIE, MINISTÈRE DE L'ÉNERGIE, DES MINES ET DES RESSOURCES, Ottawa. Données photographiques aériennes prises en 1962. Levés sur le terrain en 1960. Imprimé en 1968.

Ces cartes sont en vente au Bureau de distribution des cartes, ministère de l'Énergie, des Mines et des Ressources, Ottawa.