



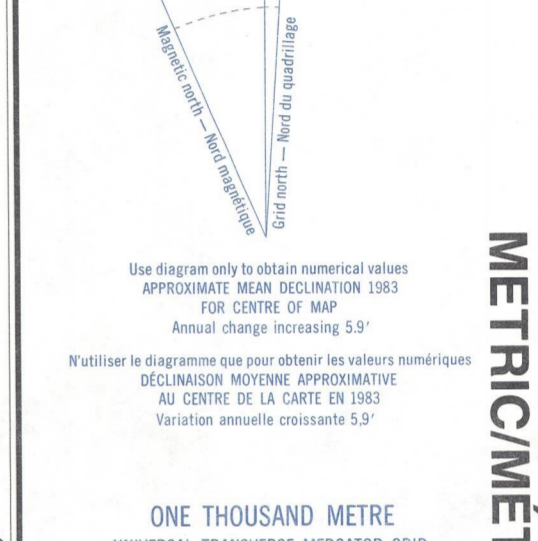
Military users, refer to the title block. Références de cette carte pour usage militaire: SÉRIE A 751 SÈRE MAP 40 P/8 CARTE ÉDITION 7 MCE ÉDITION



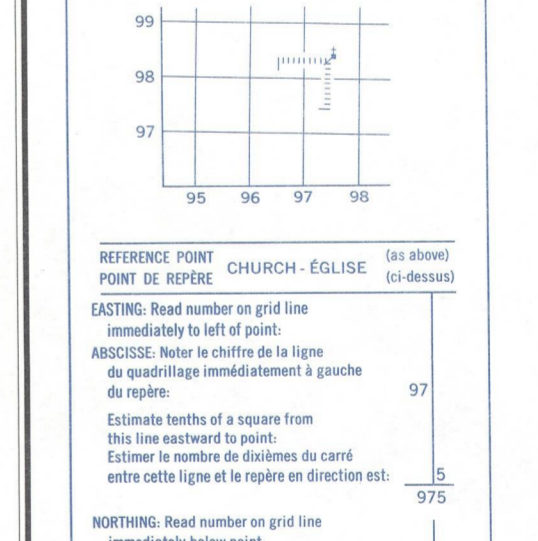
The diagram only to obtain numerical values APPROXIMATE MEAN OCCUPATION 1985 FOR CONTOUR OF MAP. Variation annuelle constante 5.5".



ONE THOUSAND METRE UNIVERSAL TRANSVERSE MERCATOR GRID ZONE 17 QUADRILLAGE DE MILLE MÈTRES TRANSVERSE UNIVERSIEL DE MÉRIDIEN



EXAMPLE OF METHOD USED TO OBTAIN A REFERENCE TO METERS. EXEMPLE DE LA MÉTHODE EMPLOYÉE POUR FAIRE DES RÉFÉRENCES À DES MÈTRES PRÈS.



REFERENCE POINT CHURCH - EGLISE. EASTING: 779864. NORTHING: 975964.

42° 00'	42° 15'	42° 30'	42° 45'
40 P/8	40 P/8	40 M/12	
40 P/7	40 P/8	40 M/5	
40 P/2	40 P/1	40 M/4	40 P/1


Produced by the SURVEY AND MAPPING BRANCH, DEPARTMENT OF ENERGY, MINES AND RESOURCES. From aerial photographs taken in 1980. Culture since 1981. Published in 1984.

Copies may be obtained from the Canada Map Office, Department of Energy, Mines and Resources, Ottawa, at your nearest map dealer.

Roads	Routes	Other features
hard surface	rehabilitation dur.	water tower
loose surface, all-weather	gravel, asphalt, stone, cobble	power line
loose surface, dry weather	route non classée ou rue de terre	radio tower
unclassified road or street	sentier, parcelle ou passage	tele. tower
cut line or passage		

CAMBRIDGE ONTARIO

Scale 1:50,000 Échelle



CONVERSION SCALE FOR ELEVATIONS	ÉCHELLE DE CONVERSION DES ALTITUDES
Feet 100 200 300 400 500 600 700 800 900 1000	Mètres 30 100 200 300 400 500 600 700 800 900 1000

Établie par la DIRECTION DES LÈVES ET DE LA CARTOGRAPHIE, MINISTÈRE DE L'ÉNERGIE, DES MINES ET DES RESSOURCES. À partir de photographies aériennes prises en 1980. Vérification des données en 1981. Édition en 1984.

Energy, Mines and Resources Canada / Énergie, Mines et Ressources Canada

CAMBRIDGE 40 P/8 ÉDITION 7