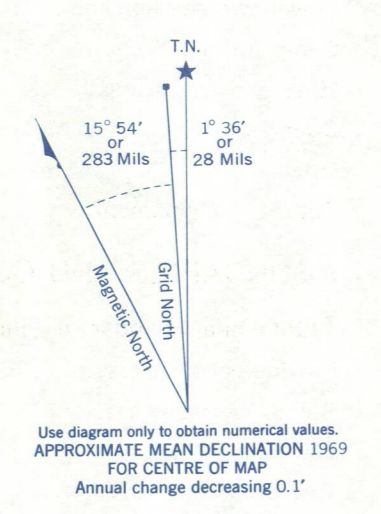



Refer to this map as: 21 E/3 EDITION 4 MCE SERIES A 761



ONE THOUSAND METRE UNIVERSAL TRANSVERSE MERCATOR GRID ZONE 19

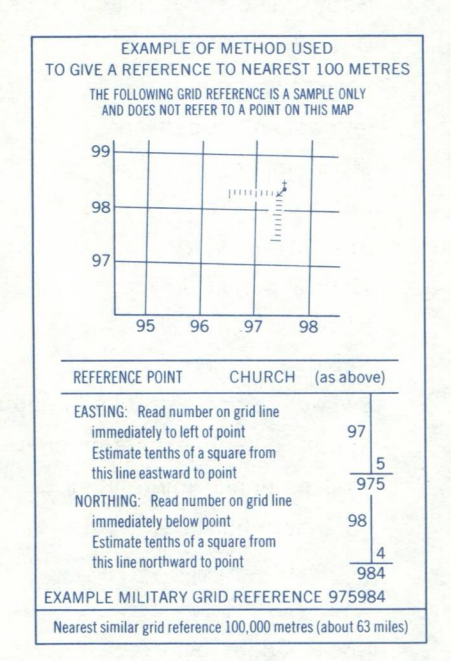
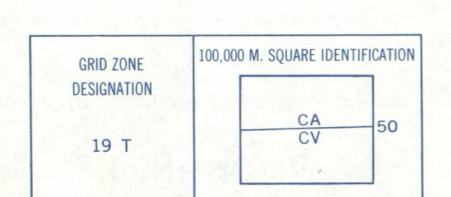


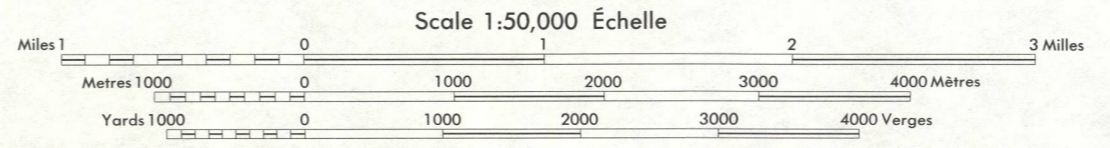
TABLEAU D'ASSIGNATION DU SYSTÈME NATIONAL DE RÉFÉRENCE CARTOGRAPHIQUE

21 E/5	21 E/6	21 E/7
21 E/4	21 E/3	USA
USA	USA	USA

Produced 1988 by the SURVEYS AND MAPPING BRANCH, DEPARTMENT OF ENERGY, MINES AND RESOURCES, from aerial photographs taken in 1986. Copies since 1989 U.S.A. information supplied by the UNITED STATES GEOLOGICAL SURVEY, printed 1972.

Roads: hard surface, all weather; hard surface, all weather, gravel, toute saison; loose or stabilized surface, all weather; gravel, temps sec et vents forts; loose surface, dry weather and unconsolidated; gravel, temps sec et vents forts; cart track; trail or portage.

MALVINA CANADA - UNITED STATES OF AMERICA



CONTOUR INTERVAL 25 FEET IN CANADA. EQUIVALENCES DES COURBES AU CANADA 25 PIEDS. ÉQUIVALENCES DES COURBES AUX U.S.A. 20 PIEDS. Contours in feet above Mean Sea Level. North American Datum 1927. Transverse Mercator Projection.

Établi en 1988 par la DIRECTION DES LÈVES ET DE LA CARTOGRAPHIE, MINISTÈRE DE L'ÉNERGIE, DES MINES ET DES RESSOURCES, à partir des photographies aériennes prises en 1986. Révisé en 1989. Les renseignements américains fournis par le GÉOLOGICAL SURVEY DES ÉTATS-UNIS, imprimés en 1972.

Ces cartes sont en vente au Bureau de distribution des cartes, ministère de l'Énergie, des Mines et des Ressources, Ottawa.

SUPERSEDED EDITION. EDITION 4 AUGUST 1974 (11) 21 E/3 SERIES V 712 - V 711

UNIVERSITY OF TORONTO LIBRARY. THE NATIONAL TOPOGRAPHIC SYSTEM. MAP COLLECTION. FEB 13 1973. GEOGRAPHY DEPARTMENT. MALVINA. 21 E/3