


Military users, refer to this map as: SÉRIE A 701 SÉRIE MAP 85 K/15 CARTE ÉDITION 1 MCE ÉDITION Référence de la carte pour usage militaire:



LEGEND - LÉGENDE

Table with two columns: English and French descriptions of map features. Categories include: ROADS AND RELATED FEATURES, LANDMARK FEATURES, BOUNDARIES AND SURVEY CONTROL, DRAINAGE AND RELATED FEATURES, RELIEF FEATURES, and POINTS DE REPERE. Symbols for various features like roads, landmarks, boundaries, and terrain are provided.

Table with columns: PHOTOGRAPHY, PHOTOGRAPHIE, COMPILATION, RESTITUTION. It shows a grid of 10-degree squares with alphanumeric labels (A-21505, B/70, etc.) for each square.

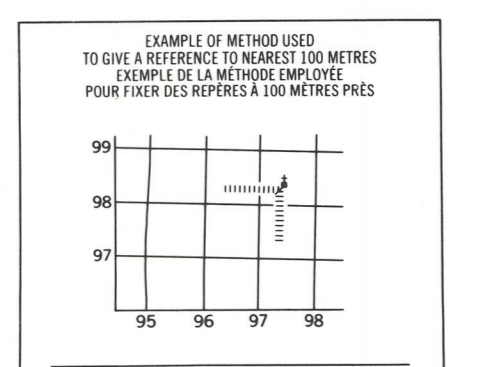
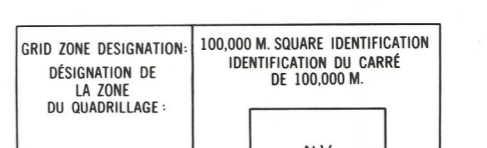
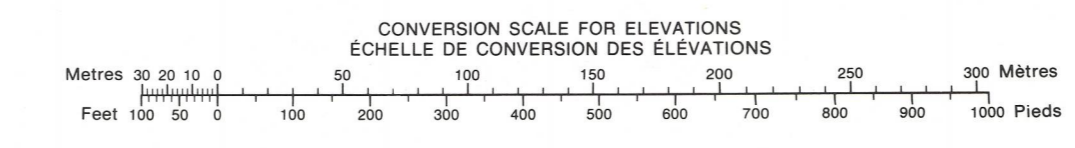


Table with columns: REVISION, REVISION. It shows a grid of 10-degree squares with alphanumeric labels (A-21505, B/70, etc.) for each square.

REFERENCE POINT: CHURCH - ÉGLISE (see above) POINT DE REPERE: ÉGLISE (voir ci-dessus). Includes instructions for using the grid to determine reference points and a note about the grid's accuracy.

Table showing a grid of 10-degree squares with alphanumeric labels (85 N/3, 85 N/2, 85 N/1, etc.) for each square. The grid is labeled '85 K/15' in the center.

ONE THOUSAND METRE UNIVERSAL TRANSVERSE MERCATOR GRID ZONE 11 QUADRILLAGE DE MILLE MÈTRES UNIVERSEL TRANSVERSE DE MERCATOR. Includes information about the grid's accuracy and the magnetic bearing.



PRODUCED BY THE SURVEYS AND MAPPING BRANCH, DEPARTMENT OF ENERGY, MINES AND RESOURCES, OTTAWA, 1977. INFORMATION CURRENT AS OF 1973. COPIES MAY BE OBTAINED FROM THE CANADA MAP OFFICE, DEPARTMENT OF ENERGY, MINES AND RESOURCES, OTTAWA, OR YOUR NEAREST MAP DEALER. © CANADA COPYRIGHTS RESERVED 1977.

ELEVATIONS IN METRES ABOVE MEAN SEA LEVEL CONTOUR INTERVAL 10 METRES

DISTRICT OF MACKENZIE NORTHWEST TERRITORIES Scale 1:50,000 Échelle. Includes a scale bar in meters and yards.

ELEVATIONS IN METRES AU-DESSUS DU NIVEAU MOYEN DE LA MER EQUIDISTANCE DES COURBES 10 MÈTRES

ÉTABLI PAR LA DIRECTION DES LEVES ET DE LA CARTOGRAPHIE, MINISTÈRE DES ÉNERGIES, DES MINES ET DES RESSOURCES, OTTAWA, EN 1977. RENSEIGNEMENTS À JOUR EN 1973. CES CARTES SONT EN VENTE AU BUREAU DES CARTES DU CANADA, MINISTÈRE DE L'ÉNERGIE, DES MINES ET DES RESSOURCES, OTTAWA, OU CHEZ LE VENDEUR LE PLUS PRÈS. © CANADA 1977. TOUS DROITS RÉSERVÉS.