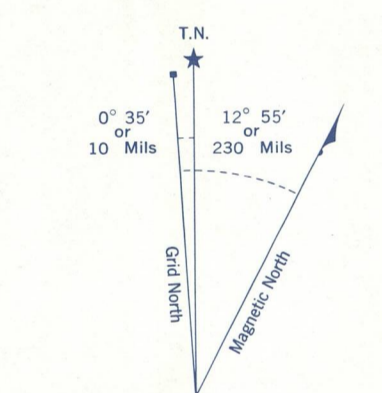

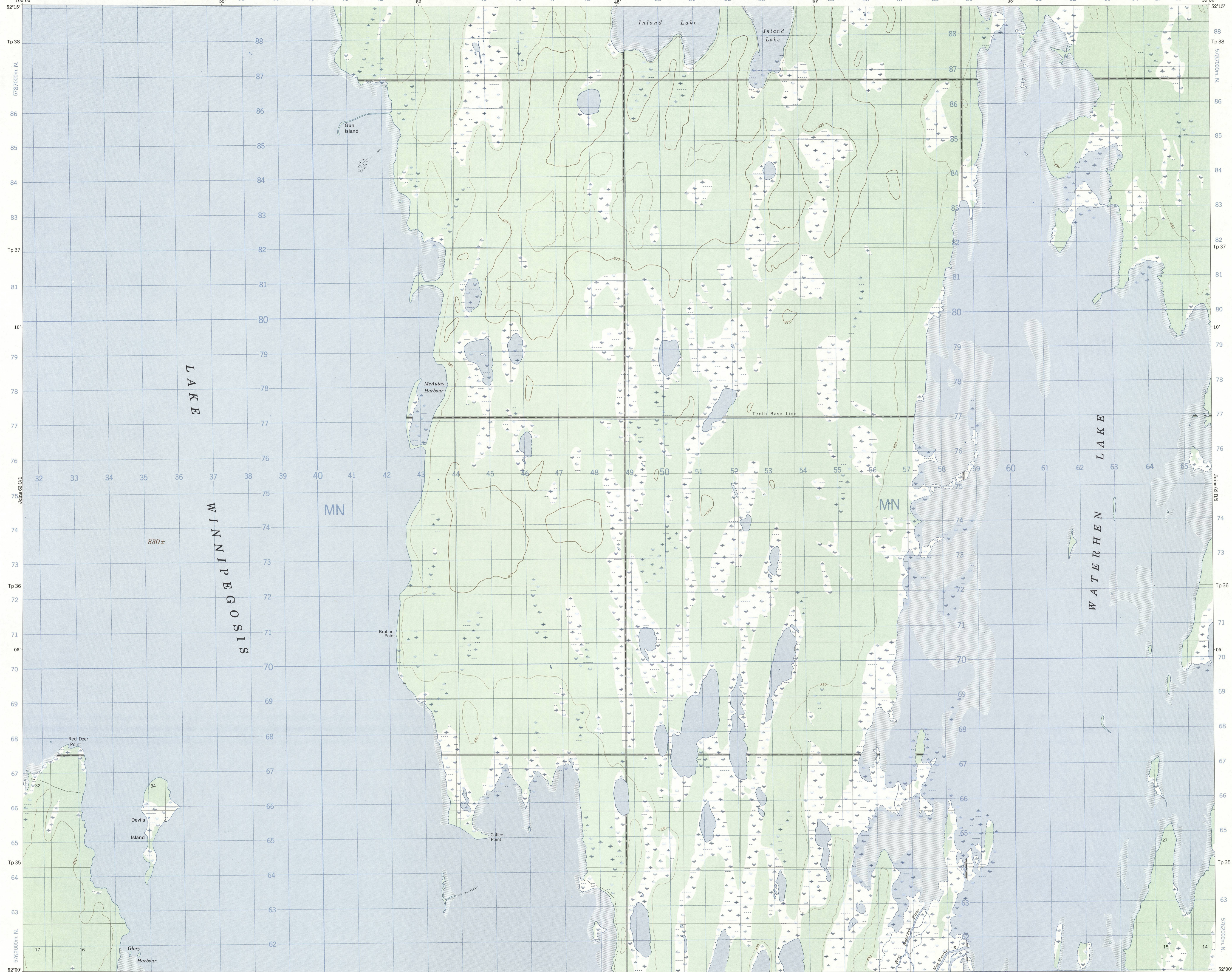


Refer to this map as: 63 B/4 EDITION 1 MCE SERIES A 743



Use diagram only to obtain numerical values. APPROXIMATE MEAN DECLINATION 1966 FOR CENTRE OF MAP. Annual change decreasing 1.2'

ONE THOUSAND METRE UNIVERSAL TRANSVERSE MERCATOR GRID ZONE 14

GRID ZONE DESIGNATION	100,000 M. SQUARE IDENTIFICATION
14 U	MN

EXAMPLE OF METHOD USED TO OBTAIN A REFERENCE TO NEAREST 100 METRES

THE FOLLOWING GRID REFERENCE IS A SIMPLE ONE AND DOES NOT REFER TO A POINT ON THIS MAP

REFERENCE POINT CHURCH (as above)

EASTING: Road number on grid line immediately to left of point	Estimate tenths of a square from this line eastward to point	97	5
NORTHING: Road number on grid line immediately below point	Estimate tenths of a square from this line northward to point	96	4
EXAMPLE MILITARY GRID REFERENCE	97564		

Nearest square grid reference 100,000 metres (about 62 miles)

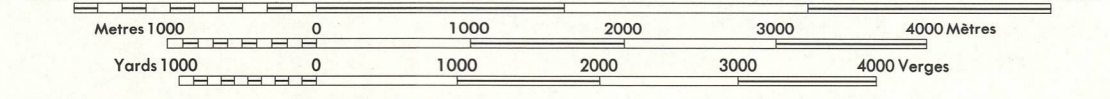
Produced 1967 by the SURVEYS AND MAPPING BRANCH, DEPARTMENT OF ENERGY, MINES AND RESOURCES, from aerial photographic taken in 1955. Field surveys 1952. Printed 1967.

Copies may be obtained from the Map Distribution Office, Department of Energy, Mines and Resources, Ottawa.

Roads: cart track, trail or portage. Rues: de terre, sentier ou portage.

WATERHEN LAKE NORTH MANITOBA WEST OF PRINCIPAL MERIDIAN - OUEST DU MÉRIDIEN PRINCIPAL

Scale 1:50,000 Échelle



This Provisional Map is equivalent to a standard map in accuracy of contour.

COURTAGE INTERVAL: 25 FEET. Contours at 25-foot intervals from Mean Sea Level. North American Datum 1927. Transverse Mercator Projection.

Cette carte provisoire équivaut une carte figurée au point de vue précision de l'information.

ÉQUIVALENCE DES COURBES DE PROFIL: Contours en pieds au-dessus du niveau moyen de la mer. Nord-Américain Datum 1927. Projection Transverse de Mercator.

Équité en 1967 par la DIRECTION DES LÉVÉS ET DE LA CARTOGRAPHIE, MINISTÈRE DE L'ÉNERGIE, DES MINES ET DES RESSOURCES, à partir des photographies aériennes prises en 1955. Levés sur le terrain en 1952. Imprimé en 1967.

Ces cartes sont en vente au Bureau de distribution des cartes, ministère de l'Énergie, des Mines et des Ressources, Ottawa.

MCGILL UNIVERSITY MAP COLLECTION OCT 21 1969 GEOGRAPHY DEPARTMENT MONTREAL 63 B/4 EDITION 1

SUPERSEDED EDITION