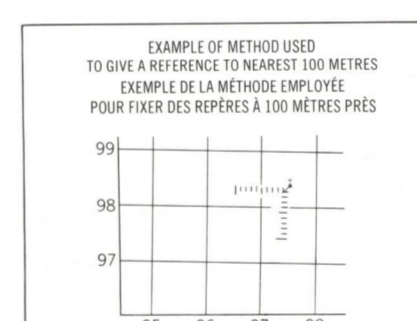
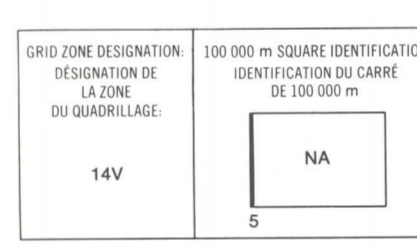


Military users, refer to this map as: SÉRIE A701 SÉRIE MAP 64-02 CARTE
Référence de cette carte pour usage militaire: ÉDITION 2 MCE ÉDITION

LEGEND - LÉGENDE

Table with 2 columns: English and French descriptions of map symbols. Includes categories like ROAD, BRIDGE, LAKE, and BOUNDARY.

PHOTOGRAPHY COMPILATION and RESTITUTION grid reference examples.

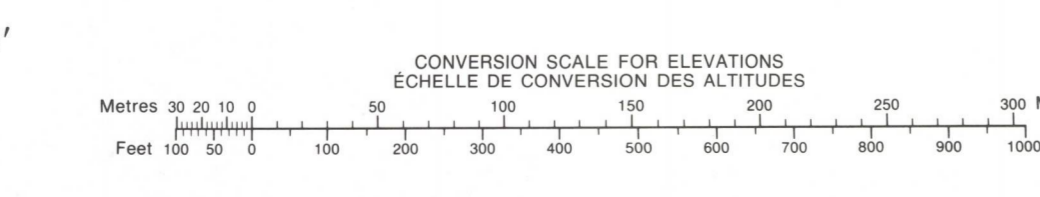


REVISION table with columns for grid line numbers and corresponding revision details.

EXAMPLE OF METHOD USED TO GIVE A REFERENCE TO NEAREST 100 METRES. Includes instructions for reading grid lines.

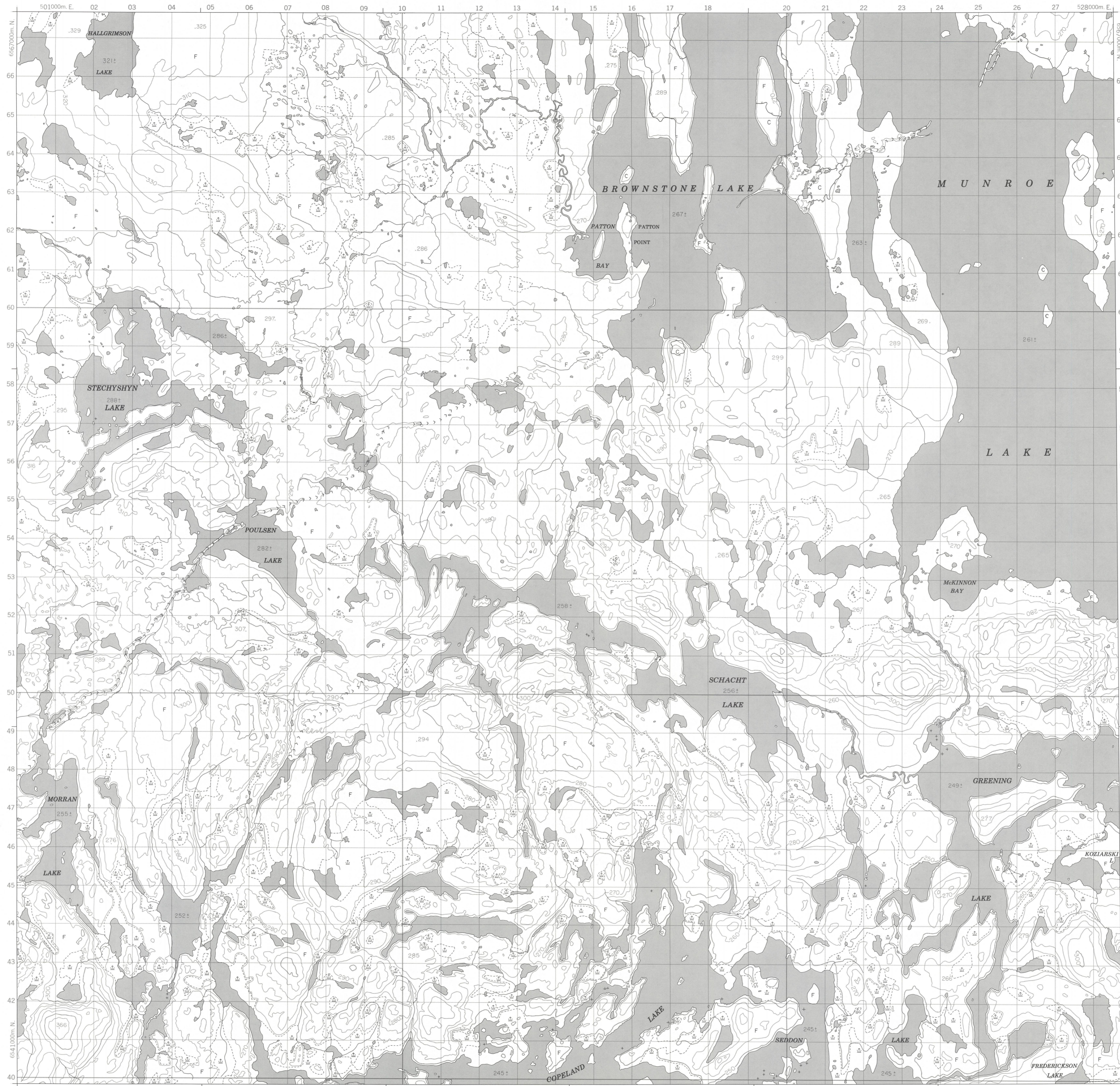
Table showing map sheet references: 64-0/6, 64-0/7, 64-0/8, 64-0/3, 64-0/2, 64-0/1, 64 J/14, 64 J/15, 64 J/16.

ONE THOUSAND METRE UNIVERSAL TRANSVERSE MERCATOR GRID ZONE 14. Includes magnetic bearing information.



METRIC/MÉTRIQUE

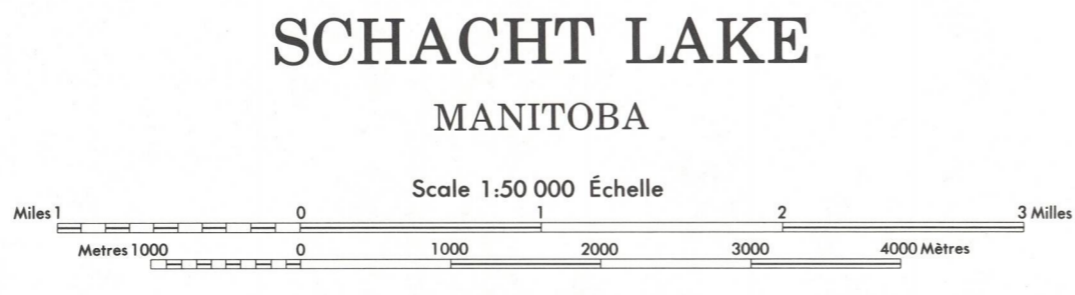
METRIC/MÉTRIQUE



PRODUCED BY THE SURVEYS AND MAPPING BRANCH, DEPARTMENT OF ENERGY, MINES AND RESOURCES, OTTAWA, PUBLISHED IN 1986.

COPIES MAY BE OBTAINED FROM THE CANADA MAP OFFICE, DEPARTMENT OF ENERGY, MINES AND RESOURCES, OTTAWA, OR YOUR NEAREST MAP DEALER.

ELEVATIONS IN METRES ABOVE MEAN SEA LEVEL. CONTOUR INTERVAL 10 METRES. NORTH AMERICAN DATUM 1927. TRANSVERSE MERCATOR PROJECTION.



ALTITUDES EN MÈTRES. ÉQUIDISTANCE DES COURBES 10 MÈTRES. SYSTÈME DE RÉFÉRENCE GÉODÉSIQUE NORD-AMÉRICAIN 1927. PROJECTION TRANSVERSE DE MERCATOR.

ÉTABLI PAR LA DIRECTION DES LEVÉS ET DE LA CARTOGRAPHIE, MINISTÈRE DE L'ÉNERGIE, DES MINES ET DES RESSOURCES, OTTAWA, PUBLIÉ EN 1986.