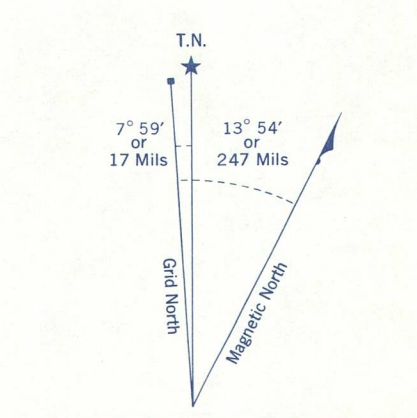

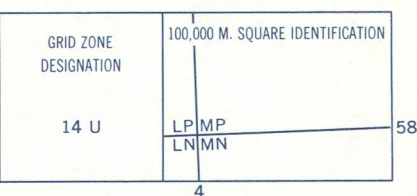


Refer to this map as: 63 C/8 EDITION 2 MCE SERIES A 743

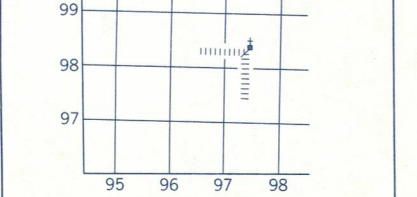


Use diagram only to obtain numerical values.  
APPROXIMATE MEAN DECLINATION 1967  
FOR CENTRE OF MAP  
Annual change decreasing 1.4"

ONE THOUSAND METRE  
UNIVERSAL TRANSVERSE MERCATOR GRID



EXAMPLE OF METHOD USED TO GIVE A REFERENCE TO NEAREST 100 METRES  
THE FOLLOWING CASE REFERENCE IS A 1000 M SQUARE AND DOES NOT REFER TO A POINT ON THIS MAP



REFERENCE POINT	CHURCH (as above)
EASTING: Read number on grid line immediately to left of point Estimate tenths of a square from this line toward to point	97
NORTHING: Read number on grid line immediately below point Estimate tenths of a square from this line toward to point	91

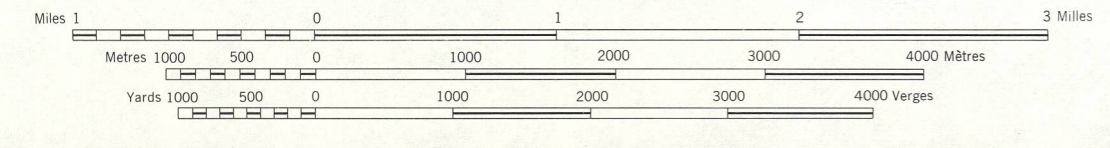
EXAMPLE MILITARY GRID REFERENCE 975084  
Nearest similar grid reference 100,000 metres (about 63 miles)

ZONE 14

Copyright 1961, by the MAPPING AND CHARTING ESTABLISHMENT, DEPARTMENT OF NATIONAL DEFENCE, from aerial photographs taken in 1957 and 1958. Field surveys 1958 and 1959. Control since 1952 provided by the SURVEYS AND MAPPING BRANCH, DEPARTMENT OF ENERGY, MINES AND RESOURCES, Ottawa.

Copies may be obtained from the Map Distribution Office, Department of Energy, Mines and Resources, Ottawa.

**MAGNOLIA LAKE**  
MANITOBA  
WEST OF PRINCIPAL MERIDIAN - OUEST DU MÉRIDIEN PRINCIPAL  
SCALE 1:50,000 ÉCHELLE



Roads  
cart track  
trail or portage

Routes  
de terre  
sentier ou portage

CONTOUR INTERVAL 25 FEET  
Elevations in feet above Mean Sea Level  
North American Datum 1927  
Transverse Mercator Projection

Some names on this map are not yet official.  
Corrections or additions are invited by the  
Survey and Mapping Branch.

EQUIDISTANCE DES COURBES 25 PIEDS  
Élévations en pieds au-dessus du niveau moyen de la mer  
Niveau de référence nord américain 1927  
Projection transverse de Mercator

Certains noms inscrits sur cette carte ne sont  
pas encore officiels. La Direction des levés et  
de la cartographie saurait être en public de lui  
signaler corrections et additions.

Revised in 1961, par le SERVICE DE CARTOGRAPHIE, MINISTÈRE DE LA  
DÉFENSE NATIONALE, à partir de photographies aériennes prises en 1957  
et 1958. Levés sur le terrain en 1958 et 1959. Vérification des données en 1962.  
Établi par la DIRECTION DES LEVÉS ET DE LA CARTOGRAPHIE,  
MINISTÈRE DE L'ÉNERGIE, DES MINES ET DES RESSOURCES, Im-  
primé en 1961.

Des cartes sont en vente au Bureau de distribution des cartes,  
ministère de l'Énergie, des Mines et des Ressources, Ottawa.

**SUPERSEDED  
EDITION**

MCGILL UNIVERSITY  
MAP COLLECTION

NOV 17 1969

GEOGRAPHY DEPARTMENT  
MONTREAL  
63 C/8  
EDITION 2