

57°45'

40'

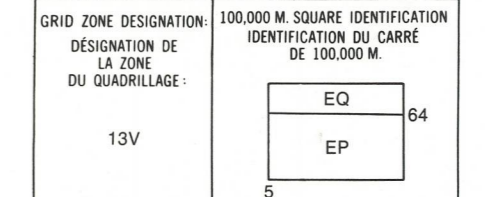
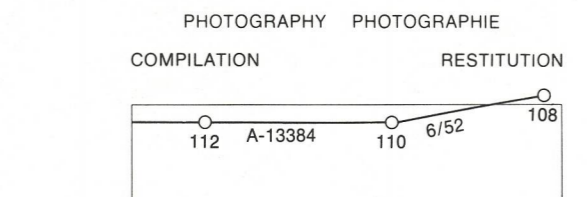
35'

57°30'


105°00' 501000m. E. 02 03 04 05 06 07 08 09 10 11 12 13 14 15 16 17 18 19 20 21 22 23 24 25 26 27 28 529000m. E. 55' 50' 45' 40' 35' 30'

LEGEND - LÉGENDE

Legend table with two columns: English and French descriptions of map symbols. Categories include Roads and Related Features, Landmark Features, Boundaries and Survey Control, Drainage and Related Features, Relief Features, and various points and structures.

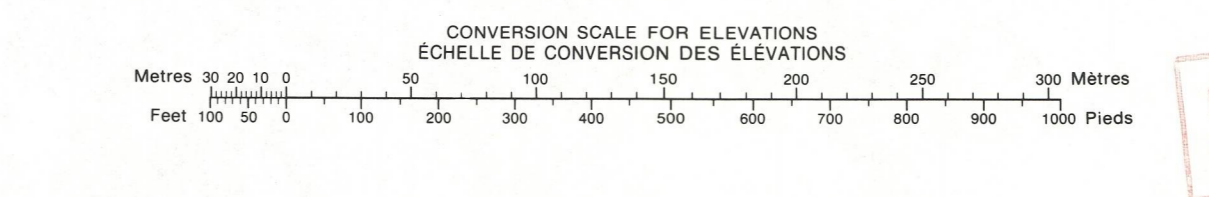


EXAMPLE OF METHODS USED TO GIVE A REFERENCE TO NEAREST 100 METRES... REFERENCE POINT CHURCH - EGLISE... EASTING: Read number on grid line immediately to left of point... LONGITUDE EST: Note the chiffre de la ligne du quadrillage immédiatement à gauche du point... LATITUDE: Read number on grid line immediately below point... NORTHING: Read number on grid line immediately to the right of point... GRID REFERENCE (SAMP) EXAMPLE DU QUADRILLAGE



Grid reference table showing a 3x3 grid of map sheets: 74 H/14, 74 H/15, 74 H/16; 74 H/11, 74 H/10, 74 H/9; 74 H/6, 74 H/7, 74 H/8.

ONE THOUSAND METRE UNIVERSAL TRANSVERSE MERCATOR GRID ZONE 13 QUADRILLAGE DE MILLE MÈTRES UNIVERSEL TRANSVERSE DE MERCATOR... The 1978 MAGNETIC BEARING is 19°13' (442 min) EAST OF GRID NORTH... ANNUAL CHANGE DECREASING 6.9'... GRID NORTH is 0°13' (4 min) EAST OF TRUE NORTH for centre of map... Le REPERE MAGNÉTIQUE en 1978 est 19°13' (442 min) EST DU NORD DU QUADRILLAGE... VARIATION ANNUELLE DÉCROISSANTE 6.9'... NORD DU QUADRILLAGE est 0°13' (4 min) à l'est du NORD GÉOGRAPHIQUE au centre de la carte.



PRODUCED BY THE SURVEYS AND MAPPING BRANCH, DEPARTMENT OF ENERGY, MINES AND RESOURCES, OTTAWA, 1978. INFORMATION CURRENT AS OF 1982. COPIES MAY BE OBTAINED FROM THE CANADA MAP OFFICE, DEPARTMENT OF ENERGY, MINES AND RESOURCES, OTTAWA, OR YOUR NEAREST MAP DEALER. © CANADA. COPYRIGHTS RESERVED 1978.

ELEVATIONS IN METRES ABOVE MEAN SEA LEVEL... CONTOUR INTERVAL: 10 METRES... NORTH AMERICAN DATUM 1927... TRANSVERSE MERCATOR PROJECTION

KEEFE LAKE SASKATCHEWAN... Scale 1:50,000 Échelle... METERS 1000 0 1000 2000 3000 4000 Mètres... YARDS 1000 0 1000 2000 3000 4000 Verges

ELEVATIONS IN METRES AU-DESSUS DU NIVEAU MOYEN DE LA MER... ÉQUIDISTANCE DES COURBES: 10 MÈTRES... SYSTÈME DE RÉFÉRENCE GÉODÉSIQUE NORD-AMÉRICAIN 1927... PROJECTION TRANSVERSE DE MERCATOR

ÉTABLI PAR LA DIRECTION DES LEVÉS ET DE LA CARTOGRAPHIE, MINISTÈRE DE L'ÉNERGIE, DES MINES ET DES RESSOURCES, OTTAWA, EN 1978. RENSEIGNEMENTS À JOUR EN 1982. CES CARTES SONT EN VENTE AU BUREAU DES CARTES DU CANADA, MINISTÈRE DE L'ÉNERGIE, DES MINES ET DES RESSOURCES, OTTAWA, OU CHEZ LE VENDEUR LE PLUS PRÈS. © CANADA 1978. TOUS DROITS RÉSERVÉS.

HITSCHFELD-SUPERSEDED