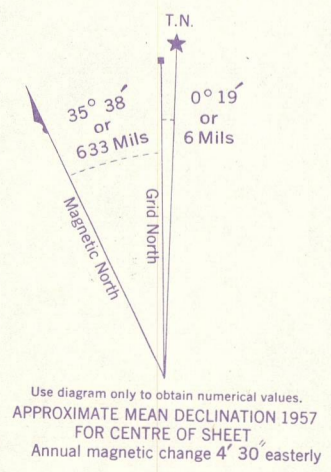
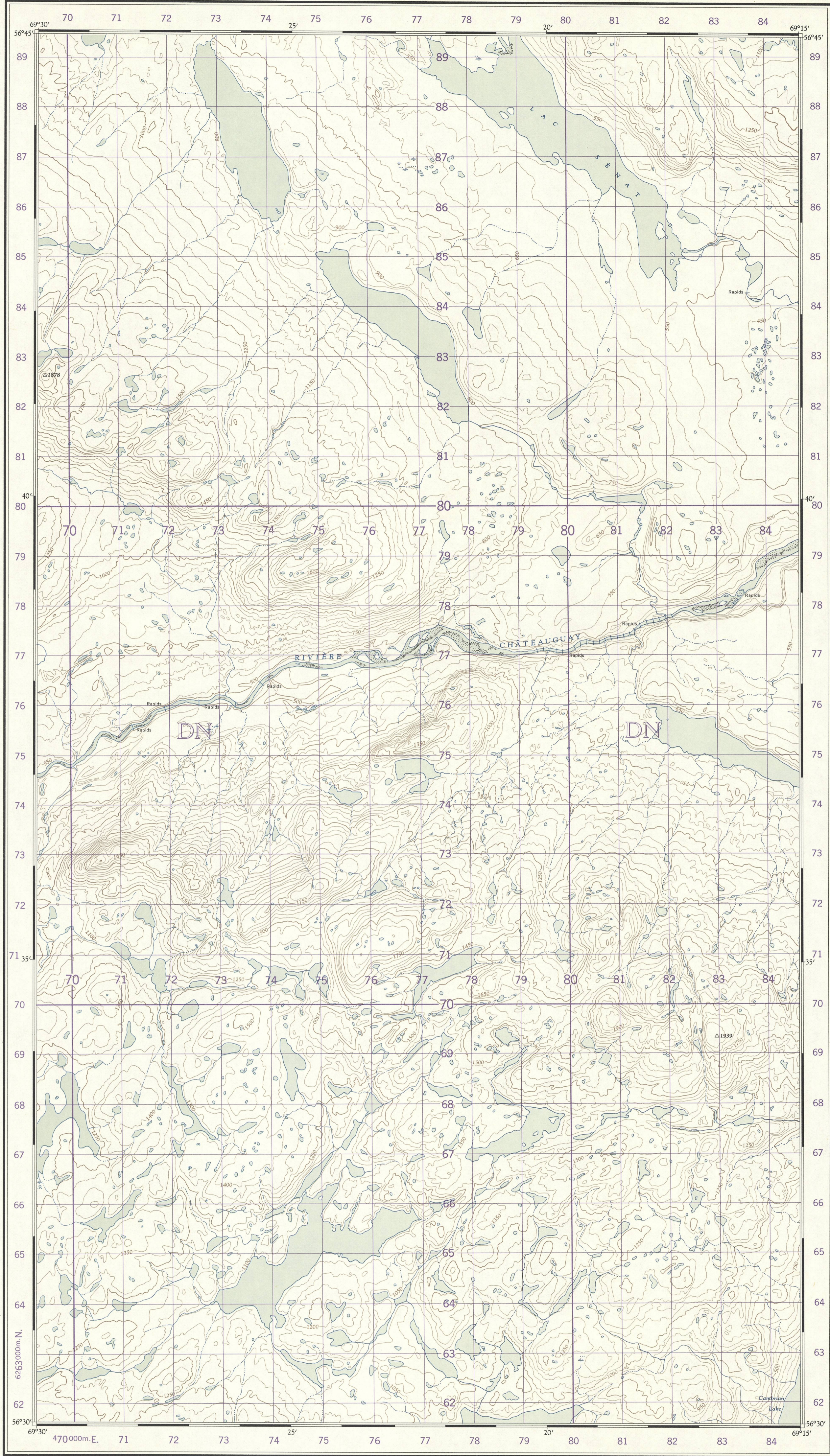


Refer to this Map as: 24 C/11 West Half EDITION 1 A SE SERIES A 761



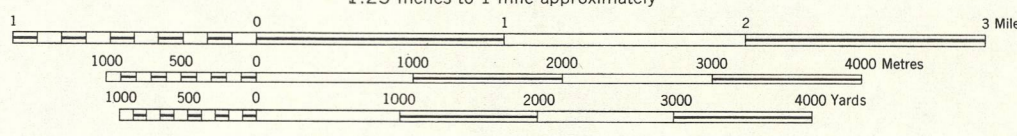
Produced and printed by the SURVEYS AND MAPPING BRANCH, DEPARTMENT OF MINES AND TECHNICAL SURVEYS, 1957, from air photographs taken in 1948.

MAGNETIC DECLINATION 35° 59' WEST AT CENTRE OF MAP 1957 Annual magnetic change 4' 30" easterly

# SHALE FALLS QUEBEC

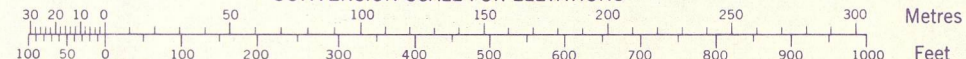
SCALE 1:50,000

1.25 inches to 1 mile approximately



CONTOUR INTERVAL 50 FEET Elevations in Feet above Mean Sea Level North American Datum 1927

CONVERSION SCALE FOR ELEVATIONS



### REFERENCE

- Roads: loose surface, all weather; loose surface, dry weather; winter, cart track; trail or portage
- Railways: normal gauge, multiple track; normal gauge, single track; narrow gauge, single track; abandoned or under construction
- Bridges: road, railway
- Boundaries: international, with monument; provincial; county or district; township or parish
- park, reserve, etc.
- Power transmission line
- Horizontal control point, with elevation
- Bench mark, with elevation

### REFERENCE

- Mine or Open cut
- Building: Barn; Church; Cemetery
- Streams: intermittent or dry; indefinite; Lake intermittent, indefinite; Inundated land, seasonal; Marsh or Swamp; Foreshore flats; Wharf or Pier; Breakwater; Rocky reef; Small island, rock bare or awash
- Contours: elevation; depression; approximate; Cliff; Cutting; Embankment; Forest
- Lighthouse
- School; Post Office
- Cemetery

GRID ZONE DESIGNATION	100,000 M. SQUARE IDENTIFICATION
19V	DN

TO GIVE A REFERENCE TO NEAREST 100 METRES

EXAMPLE: RAPIDS

EASTING: Read number on grid line immediately to left of point. Estimate tenths of a square from this line eastward to point.

NORTHING: Read number on grid line immediately below point. Estimate tenths of a square from this line northward to point.

MILITARY GRID REFERENCE 738765

Nearest similar grid reference 100,000 metres (about 63 miles)

ONE THOUSAND METRE UNIVERSAL TRANSVERSE MERCATOR GRID ZONE 19

70°00'	24 C/13 LAKE METHUSELAN	24 C/14 MORRAINE LAKE	24 C/15 FORT MCKENZIE	68°30'
69°45'	24 C/12 RIVIÈRE CHÂTEAUGUAY	24 C/11 SHALE FALLS	24 C/10 LAC PATU	68°15'
69°30'	24 C/5	24 C/6 CAMBRIAN LAKE	24 C/7 CHAKONIPAU LAKE	68°00'

INDEX TO ADJOINING SHEETS

SHALE FALLS 24 C/11 WEST HALF EDITION 1 A SE

SUPERSEDED EDITION