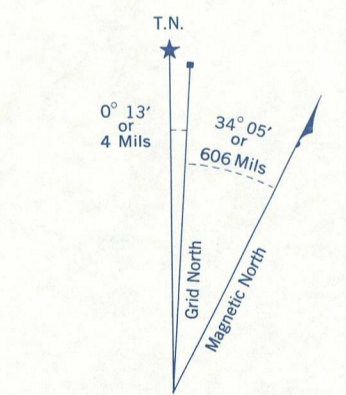



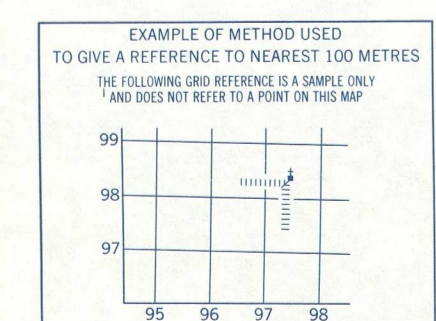
Refer to this map as: 105 M/10 EDITION 1 ASE SERIES A 722



Use diagram only to obtain numerical values. APPROXIMATE MEAN DECLINATION 1965 FOR CENTRE OF MAP. Annual change decreasing 4.5'

ONE THOUSAND METRE UNIVERSAL TRANSVERSE MERCATOR GRID

GRID ZONE DESIGNATION	100,000 M. SQUARE IDENTIFICATION
8V	NF
5	



REFERENCE POINT CHURCH (as above)

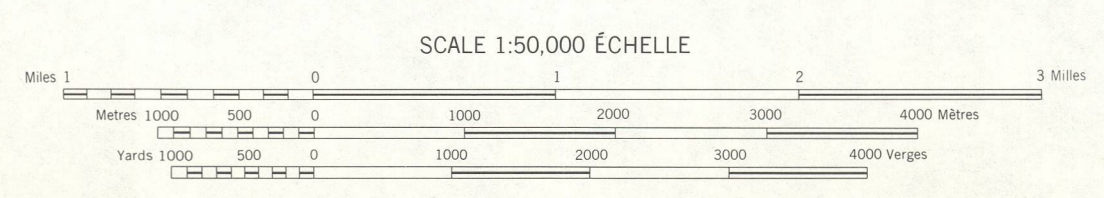
EASTING	Read number on grid line immediately to left of point. Estimate tenths of a square from this line eastward to point.
97	5
97.5	

NORTHING	Read number on grid line immediately below point. Estimate tenths of a square from this line northward to point.
43	4
43.4	

EXAMPLE MILITARY GRID REFERENCE: 8V2984
Nearest similar grid reference 100,000 metres (about 62 miles)

ZONE 8

SOUTH NELSON CREEK YUKON TERRITORY



Produced, 1966, by the SURVEYS AND MAPPING BRANCH, DEPARTMENT OF ENERGY, MINES AND RESOURCES, from aerial photographs taken in 1949 and 1953. Field surveys 1949, 1961 and 1964. Printed 1968. Copies may be obtained from the Map Distribution Office, Department of Energy, Mines and Resources, Ottawa.

MCGILL UNIVERSITY MAP COLLECTION JUN 27 1969 GEOGRAPHY DEPARTMENT MONTREAL

CONTOUR INTERVAL 100 FEET Elevations in Feet above Mean Sea Level North American Datum 1927 Transverse Mercator Projection. Some names on this map are not yet official. Corrections or additions are invited by the Surveys and Mapping Branch. This Provisional Map is equivalent to a standard map in accuracy of content.

EQUIDISTANCE DES COURBES: 100 PIEDS Elevations en pieds au dessus du niveau moyen de la mer Niveau de référence nord-américain 1927 Projection transverse de Mercator. Certains noms inscrits sur cette carte ne sont pas encore officiels. La Direction des levés et de la cartographie saurait gré au public de lui signaler corrections et additions. Cette carte provisoire est l'équivalente d'une carte régulière au point de vue précision de l'information.

Établie en 1966, par la DIRECTION DES LEVÉS ET DE LA CARTOGRAPHIE, MINISTÈRE DE L'ÉNERGIE, DES MINES ET DES RESSOURCES, d'après des photographies aériennes prises en 1949 et 1953. Levé sur le terrain en 1949, 1961 et 1964. Imprimée en 1968. Ces cartes sont en vente au Bureau de distribution des cartes, Ministère de l'Énergie, des Mines et des Ressources, Ottawa.