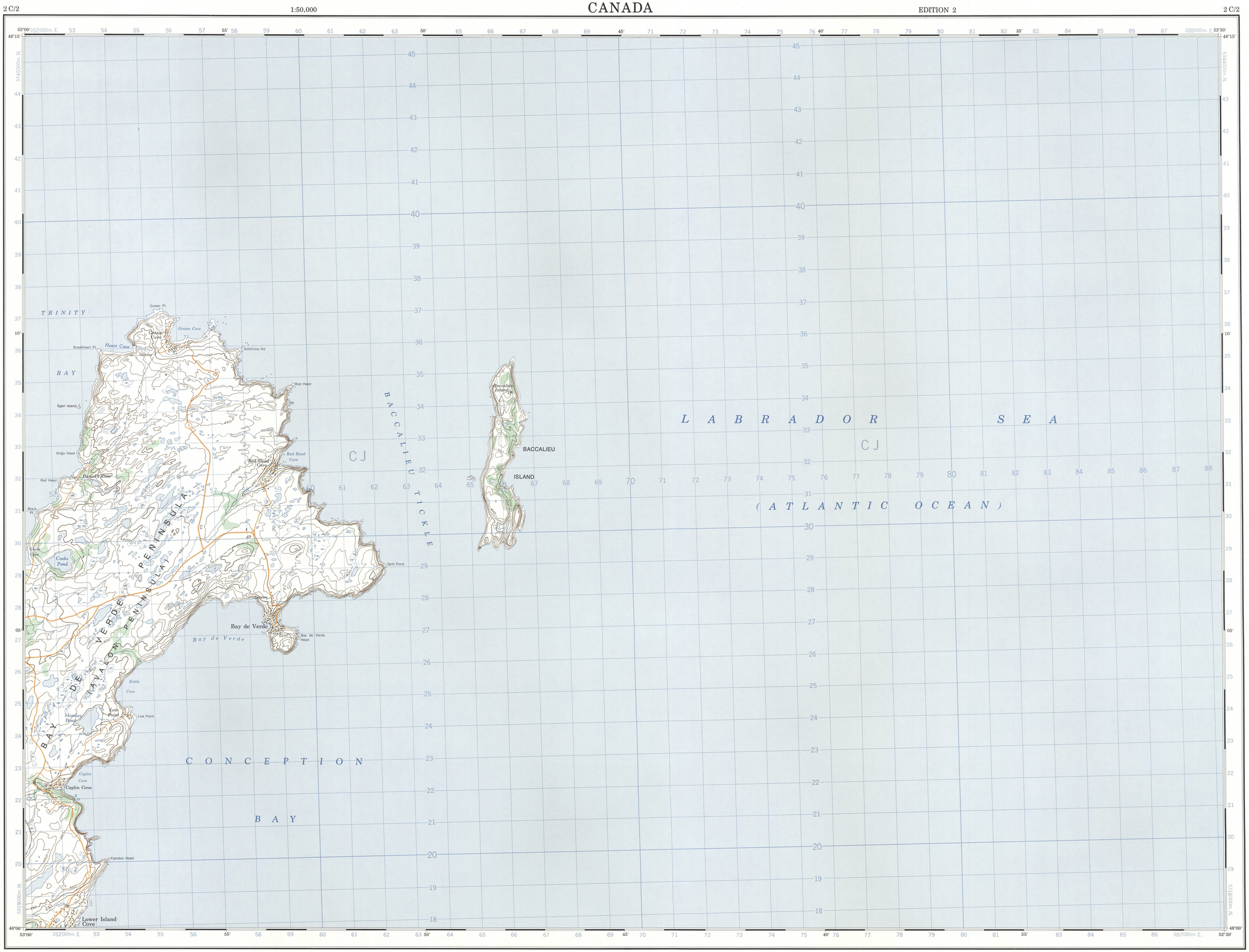

Produced by the SURVEYS AND MAPPING BRANCH, DEPARTMENT OF ENERGY, MINES AND RESOURCES. Updated from aerial photographs taken in 1966. Culture check 1969. Printed 1971.

Copies may be obtained from the Map Distribution Office, Department of Energy, Mines and Resources, Ottawa.

Roads:	Routes:	
loose or stabilized surface, all weather	gravier aggloméré, toute saison	2 lanes or more / 2 voies ou plus; less than 2 lanes / moins de 2 voies
loose surface, dry weather and unclassified streets	de gravier, temps sec et rues hors classe	
cart track	de terre	
trail or portage	sentier ou portage	

FOR COMPLETE REFERENCE SEE REVERSE SIDE POUR UNE LISTE COMPLÈTE DES SIGNES, VOIR AU VERSO

BAY DE VERDE

BAY DE VERDE DISTRICT

NEWFOUNDLAND

Scale 1:50,000 Échelle

Miles 1 0 1 2 3 Milles

Metres 1000 0 1000 2000 3000 4000 Mètres

Yards 1000 0 1000 2000 3000 4000 Verges

CONTOUR INTERVAL 50 FEET
Elevations in Feet above Mean Sea Level
North American Datum 1927
Transverse Mercator Projection

ÉQUIDISTANCE DES COURBES 50 PIEDS
Élévations en pieds au-dessus du niveau moyen de la mer
Système de référence géodésique nord-américain, 1927
Projection transverse de Mercator

Établis par la DIRECTION DES LEVÉS ET DE LA CARTOGRAPHIE, MINISTÈRE DES ÉNERGIE, DES MINES ET DES RESSOURCES. Mis à jour à l'aide de photographies aériennes prises en 1966. Vérification des ouvrages en 1969. Imprimé en 1971.

Ces cartes sont en vente au Bureau de distribution des cartes, ministère de l'Énergie, des Mines et des Ressources, Ottawa.

Refer to this map as: 2 C/2 EDITION 2 NCE SERIES A 781

CONVERSION SCALE FOR ELEVATIONS
Metres 100 90 80 70 60 50 40 30 20 10 0
Feet 300 250 200 150 100 50 0

T.N.
26°48' or 476 Mils
1°18' or 23 Mils
Grid North
Magnetic North
Use diagram only to obtain numerical values.
APPROXIMATE MEAN DECLINATION 1969
FOR CENTRE OF MAP
Annual change decreasing 3.1'

ONE THOUSAND METRE
UNIVERSAL TRANSVERSE MERCATOR GRID
ZONE 22

GRID ZONE DESIGNATION	100,000 M. SQUARE IDENTIFICATION
22 U	C J

EXAMPLE OF METHOD USED TO GIVE A REFERENCE TO NEAREST 100 METRES
THE FOLLOWING GRID REFERENCE IS A SAMPLE ONLY AND DOES NOT REFER TO A POINT ON THIS MAP

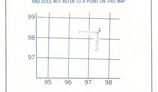

REFERENCE POINT	CHURCH (as above)	
EASTING. Read number on grid line immediately to left of point	97	
Estimate tenths of a square from this line eastward to point		5/975
NORTHING. Read number on grid line immediately below point	98	
Estimate tenths of a square from this line northward to point		4/984
EXAMPLE MILITARY GRID REFERENCE 979984		
Nearest similar grid reference 100,000 metres (about 63 miles)		

TABLEAU D'ASSEMBLAGE DU SYSTÈME NATIONAL DE RÉFÉRENCE CARTOGRAPHIQUE



INDEX TO ADJOINING 1:50,000 SHEETS IN THE NATIONAL TOPOGRAPHIC SYSTEM

McGILL UNIVERSITY
MAP COLLECTION
FEB 29 1972
GEOGRAPHY DEPARTMENT
MONTREAL

SUPERSEDED EDITION

BAY DE VERDE
2 C/2
EDITION 2