

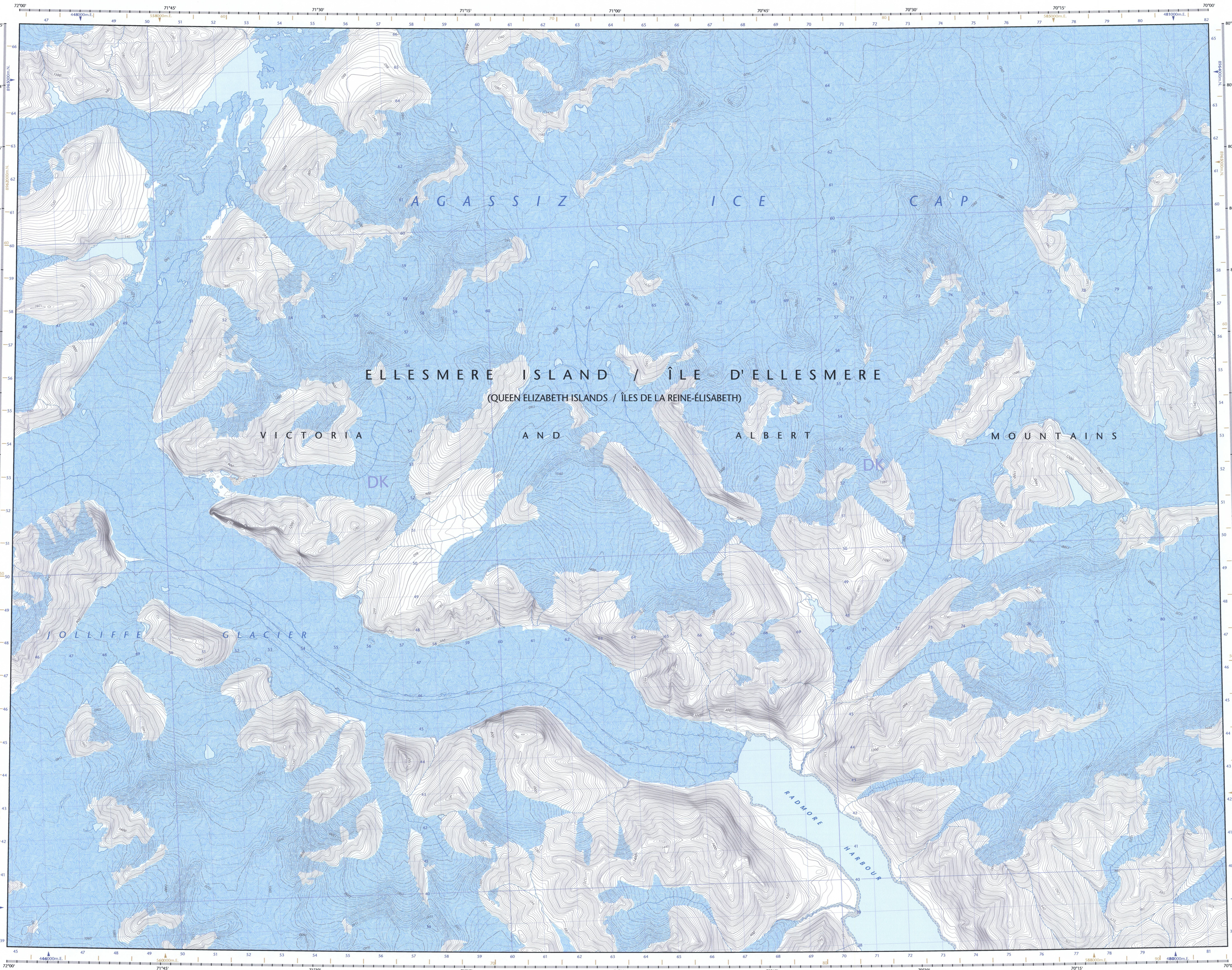

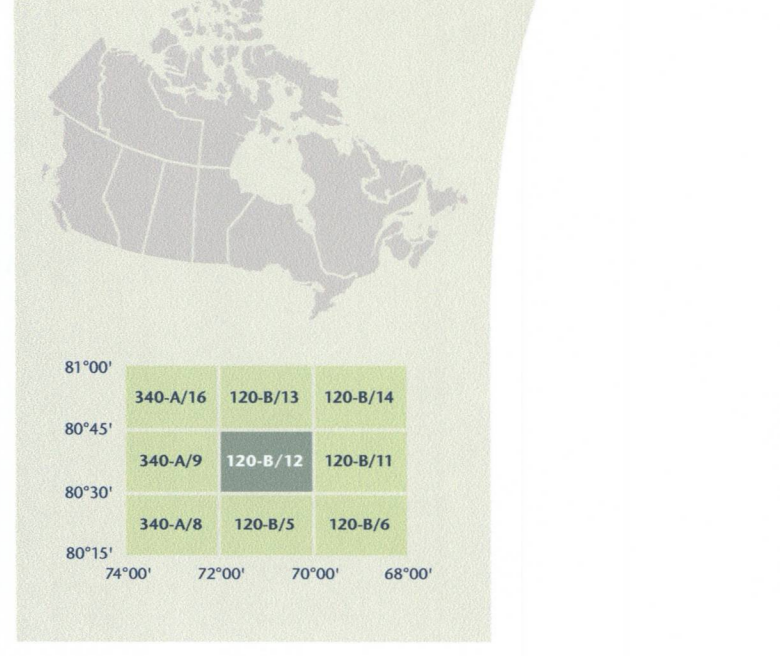
**Legend**

- Road: hard surface, more than 2 lanes, service centre
- Road: hard surface, 2 lanes, less than 2 lanes, snowplow
- Road: loose surface, street, loose or stabilized surface, street, conduit bridge
- Road: loose surface, dry weather; vehicle track or winter road; trail; portage
- Highway interchange; highway route number, bus stop area
- Railway, single track; railway station; trestle; multiple tracks; turntable
- Railway, abandoned; railway yard
- Rapid transit: rail, rapid transit
- Crossway, covered bridge, tunnel, bridge, movable bridge
- Boundary: international
- Boundary: provincial or territorial
- Boundary: unurveyed provincial or territorial, area outline
- Boundary: administrative, recreational
- Boundary: geographic, unsurveyed geographic
- Fort, wall, fence
- Power transmission line; multiple lines; submarine cable
- Pipeline: oil, natural gas
- Pipeline: multi-use; control valve; multiple lines
- Pipeline underground: oil, natural gas, multi-use
- Mine: pit, sand, gravel, clay, quarry
- Airport or airfield; runway; hard surface; loose surface; heliport
- Chimney; industrial; flare stack; burner; height; lumberyard
- Tank; water tank; radar antenna; radio telescope
- Silo; grain elevator; clearance tower
- Electric facility; oil or natural gas facility; wind-operated device
- Tower: communication; fire; control
- Domestic waste; liquid waste; industrial solid deposit
- Lookout; historic; site; ruins; zoo
- Golf course; campground; ski area; sportsplex
- Antenna cableway; ski lift; sports track; arena
- Building: unidentified buildings; religious; educational; cabin
- Hospital; medical centre; senior citizens home; lodging
- City hall; municipal hall; community centre
- Customs post; ranger or warden station; cemetery
- Court house; correctional institute
- Fire station; police station; armory
- Waterbody or shoreline; watercourse; disappearing stream
- Navigation light; ferry route; navigation beacon
- Coast Guard station; seaplane anchorage; marina
- Fish ladder; dam; small; large; carrying road
- Dike or seawall; wharf; breakwater
- Boat ramp; pier or dock
- Drydock; slip; crib or abandoned bridge pier; ford
- Recessed; underground; manhole; fish pond
- Dry river bed; sand in water; foreshore flats; intermittent lake, slough
- Rapid; falls
- Rocky ledge; rocky reef; rocks in water; exposed shipwreck
- Moraine; glacial debris; permanent snow and ice
- Wetland; marsh; muskeg; swamp; marsh in water; silt bog
- Tundra ponds; tundra polygons; peat bog
- Sand; ester; pingo; wooded area
- Contour: index; intermediate; approximate
- Depression contour; spot elevation; cae

120-B/12 SCALE 1:50 000 EDITION 01

NO TITLE

Nunavut



Produced on March 15, 2012, by the Centre for Topographic Information, Natural Resources Canada.

**Map content validity dates**

- Road network, Absent
- Hydrographic network, 2010
- Vegetation, Absent
- Buildings, Absent
- Utilities, Absent
- Toponymy, 2005-2012

Detailed metadata can be found at: <http://CanCrest.ca>

For corrections, additions or comments concerning the content of this map, please contact Natural Resources Canada at: <http://maps.NRCAN.gc.ca>

© 2012. Her Majesty the Queen in Right of Canada.

**This map is not to be used for air or marine navigation.**

**NO TITLE**  
Nunavut

**Dates de validité du contenu de la carte**

- Réseau routier, Absent
- Réseau hydrographique, 2010
- Végétation, Absent
- Bâti, Absent
- Utilitaires, Absent
- Toponymie, 2005-2012

Consultez les métadonnées détaillées sur : <http://CanCrest.ca>

Pour toutes corrections, additions ou commentaires concernant le contenu de cette carte, veuillez contacter Ressources naturelles Canada par courriel électronique à : [cartes.NRCAN.gc.ca](http://cartes.NRCAN.gc.ca)

© 2012. Sa Majesté la Reine du chef du Canada.

**Cette carte ne doit pas être utilisée pour la navigation aérienne ou maritime.**

**NO TITLE**  
Nunavut

Use diagram only to obtain numeric values

Approximate Mean Declination 2012  
for centre of map  
Annual change decreasing 63.3"

N'utiliser le diagramme que pour obtenir les valeurs numériques

Déclinaison moyenne approximative au centre de la carte en 2012  
Variation annuelle décroissante 63.3"

For magnetic declination information, visit: <http://gc.ca/geomag>

Pour l'information sur la déclinaison magnétique, visitez : <http://gc.ca/geomag>

The magnetic compass may be erratic in this region  
la boussole aura peut-être instable dans cette région

Scale 1:50 000 Échelle

1 centimetre on the map represents 500 metres on the ground  
Échelle en mètres au-dessus du Niveau de la Mer  
Contours on or surrounding glaciers are approximate

1 centimètre sur la carte représente 500 mètres au sol  
Altitudes en mètres au-dessus du niveau moyen de la mer  
Les courbes de niveau sur ou à proximité des glaciers sont approximatives

100 000 metre Square Identification  
Identification du carré de 100 000 mètres

Transverse Mercator Projection  
Projection transverse de Mercator  
North American Datum 1983  
Système de référence nord américain 1983

1000 metre Universal Transverse Mercator Grid  
Grille de désignation de zone 1000 mètres

Quadrillage universel transverse de Mercator de 1000 mètres

81°00'	340-A/16	120-B/11	120-B/14
80°45'	340-A/9	120-B/12	120-B/11
80°30'	340-A/8	120-B/3	120-B/6
80°15'	71°00'	72°00'	70°00'

**120-B/12**  
SCALE 1:50 000  
EDITION 01  
SERIES A713

Printed map / Carte imprimée  
Cat. no. F16-62-00  
M116-2/20812-PDF  
ISSN 1913-8838  
ISBN 978-0-660-66930-4

Digital map / Carte numérique  
Cat. no. F16-62-00  
M116-2/20812-PDF  
ISSN 1913-8838  
ISBN 978-0-660-66930-4