

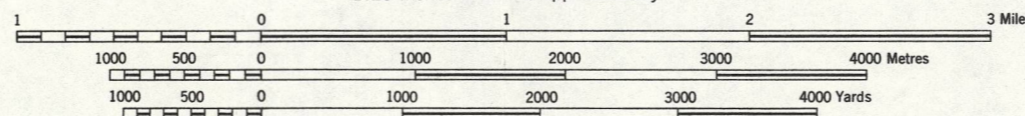
Produced and printed by the SURVEYS AND MAPPING BRANCH, DEPARTMENT OF MINES AND TECHNICAL SURVEYS, 1959, from air photographs taken in 1949.

The nomenclature on this map has not been submitted to the Canadian Board on Geographical Names and may be subject to revision.

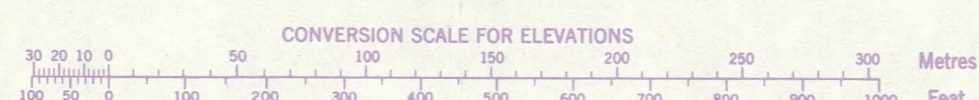
MAGNETIC DECLINATION 31°08' WEST AT CENTRE OF MAP 1959 Annual magnetic change 4' easterly

BAIKIE LAKE NEWFOUNDLAND

SCALE 1:50,000 1.25 inches to 1 mile approximately



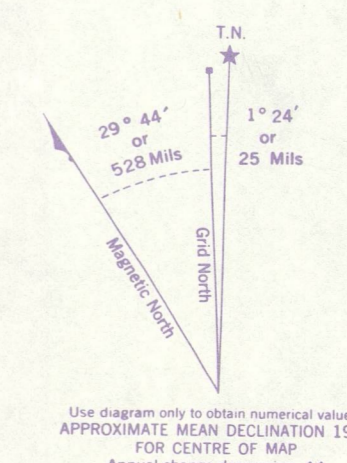
CONTOUR INTERVAL 50 FEET Elevations in Feet above Mean Sea Level North American Datum 1927 Transverse Mercator Projection



Grid zone information for Zone 20, including UTM coordinates and grid details.

REFERENCE table listing symbols for roads, railways, boundaries, and other features.

REFERENCE table listing symbols for power transmission lines, telephones, streams, and other features.



SUPERSEDED EDITION

McGILL UNIVERSITY MAP COLLECTION NOV 4 1971