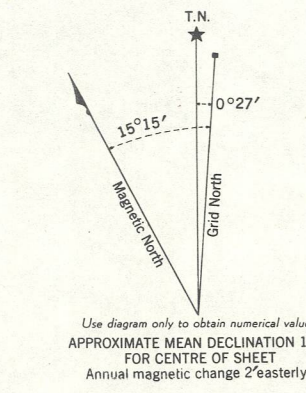




CANADA
DEPARTMENT OF NATIONAL DEFENCE
ARMY SURVEY ESTABLISHMENT

REFERENCE

- Roads:
 - hard surface, all weather: more than 2 lanes Part completed
 - hard surface, all weather: 2 lanes Part completed
 - loose surface, all weather: more than 2 lanes All weather
 - loose surface, less than 2 lanes: All weather Dry weather
- Cart Track, Footpath Trail: Cart Track Footpath or Trail
- Special, Snow Road, etc.: Special, Snow Road, etc.
- Railways:
 - standard gauge, multiple track: standard gauge, multiple track
 - standard gauge, single track: standard gauge, single track
 - narrow gauge, multiple track: narrow gauge, multiple track
 - narrow gauge, single track: narrow gauge, single track
 - Tramway: on Road
 - Bridge, underpass or overpass: Bridge, underpass or overpass
 - Boundary, International: Boundary, International
 - Province or State: Province or State
 - County or District: County or District
 - Township, Seignior or Parish: Township, Seignior or Parish
 - City or Town: City or Town
 - Reservation, Indian, Military, etc.: Reservation, Indian, Military, etc.
- Electric Power Line: Electric Power Line
- Telephone, trunk route: Telephone, trunk route
- Triangulation Station: Triangulation Station
- Boundary Mon. Survey Mon.: Boundary Mon. Survey Mon.
- Bench Mark: Bench Mark
- Spot Elevation, (in feet): Spot Elevation, (in feet)
- House, Barn: House, Barn
- Buildings: Buildings
- Mill or Factory, small, Saw Mill, etc.: Mill or Factory, small, Saw Mill, etc.
- School: School
- Church: Church
- Post Office: Post Office
- Telephone Exchange: Telephone Exchange
- Mine or Open Cut: Mine or Open Cut
- Cemetery or Churchyard: Cemetery or Churchyard
- Quarry: Quarry
- Sand or Gravel Pit: Sand or Gravel Pit
- Cliff: Cliff
- Cutting: Cutting
- Embankment, Dump, etc.: Embankment, Dump, etc.
- Lighthouse: Lighthouse
- Wharf or Pier: Wharf or Pier
- Foreshore Flats: Foreshore Flats
- Swamp or Marsh: Swamp or Marsh
- Lake or Slough, intermittent: Lake or Slough, intermittent
- Glacier or Snowfield: Glacier or Snowfield
- Stream, intermittent: Stream, intermittent
- Irrigation Canal, Ditches: Irrigation Canal, Ditches
- Inundated Land: Inundated Land
- Contours, elevation: Contours, elevation
- depression: depression
- Relief, not indicated by Contours: Relief, not indicated by Contours
- Wooded Areas, heavy: Wooded Areas, heavy
- light: light

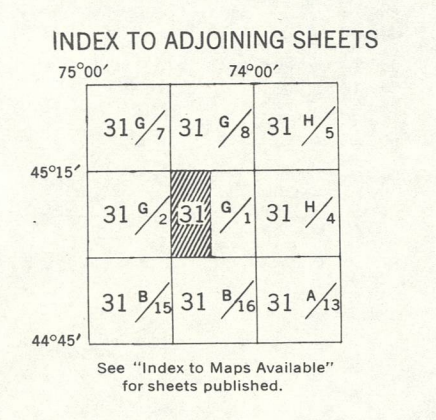


TO OBTAIN GRID REFERENCE ON THIS SHEET
FIGURES, IGNORE THE SMALLER FIGURES PRINTED AROUND THE MARGIN
OF THE MAP. THESE ARE FOR FINDING THE FULL COORDINATE.
USE ONLY THE LARGER FIGURES PRINTED IN THE MARGIN OR
ON THE FACE OF THE MAP. (Vic. 550)

POINT		SCHOOL	
East	48	North	86
West	48	South	86
East	486	North	865
West	486	South	865

STANDARD MILITARY GRID REFERENCE: 486865 (to nearest 100 Metres)
Nearest corner grid reference: 100,000 Metres (Approximately 63 Metres)

ONE THOUSAND METRE
UNIVERSAL TRANSVERSE MERCATOR GRID
ZONE 18

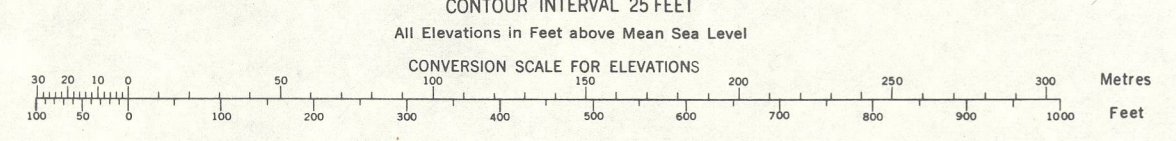
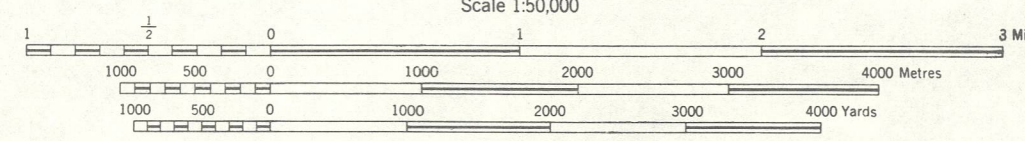


HUNTINGDON
31 9/1 WEST HALF
SECOND EDITION
EDITION 3



Original survey, compilation and reproduction at 1:50,000 by the Army Survey Est. R.C.E. by the Army Survey Est. R.C.E. 1905-06. Second edition recomputed, drawn and printed at 1:50,000 by the R.C.E. 1949-51. Edition 3 published January 1963. Additional detail shown by red overprint may not be positioned as accurately as the original detail.

NOTE: The boundary between Canada and the United States is approximately one half mile south of Lat. 45°00'.



SUPERSEDED EDITION