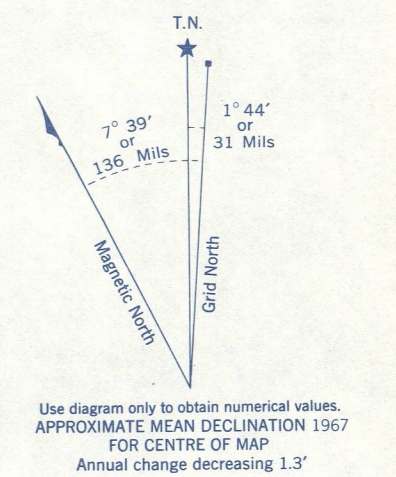
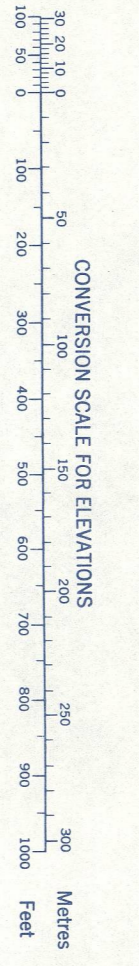
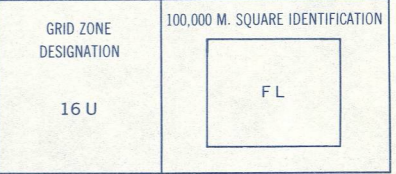


Refer to this map as: 42 K/2 EDITION 1 MAPS SERIES A 791



ONE THOUSAND METRE
UNIVERSAL TRANSVERSE MERCATOR GRID
ZONE 16



EXAMPLE OF METHOD USED TO GIVE A REFERENCE TO NEAREST 100 METRES

THE FOLLOWING TWO REFERENCES IS A SAMPLE ONLY AND DOES NOT REFER TO A POINT ON THIS MAP

REFERENCE POINT CHURCH (as above)

EASTING: Read number on grid line immediately to left of space Estimated number of spaces from this line eastward to point 97

NORTHING: Read number on grid line immediately below point Estimated number of spaces from this line northward to point 97


EXAMPLE MILITARY GRID REFERENCE 979684

Nearest similar grid reference 100,000 metres (about 62 miles)

Produced, 1966, by the SURVEYS AND MAPPING BRANCH, DEPARTMENT OF ENERGY, MINES AND TECHNICAL SERVICES, from aerial photographs taken in 1954. Field surveys 1956, 1961 and 1964. Printed 1966.

COCHRANE DISTRICT
ONTARIO

Scale 1:50,000 Échelle



This Provisional Map is equivalent to a standard map in accuracy of content.


CONTOUR INTERVAL 50 FEET
Elevations in Feet above Mean Sea Level
North American Datum 1927
Transverse Mercator Projection

Cette carte provisoire équivaut à une carte régulière en ce qui concerne la précision du contenu.

ÉCHARTONNEMENT DES COURBES 50 PIEDS
Élévations en pieds au-dessus du niveau moyen de la mer
Niveau de référence nord-américain 1927
Projection Transverse de Mercator

Édité en 1966, par la DIRECTION DES LEVÉS ET DE LA CARTOGRAPHIE, MINISTÈRE DE L'ÉNERGIE, DES MINES ET DES RESSOURCES, d'après des photographies aériennes prises en 1954. Levés sur le terrain en 1956, 1961 et 1964. Imprimé en 1966.

Ces cartes sont en vente au Bureau de distribution des cartes, ministère de l'énergie, des mines et des ressources, Ottawa.



42K/2 EDITION 1 SUPERSEDED EDITION