


Produced by the Surveys and Mapping Branch,
Department of Mines and Technical Surveys, 1954,
from air photographs taken in 1948.
Printed by the Army Survey Establishment, R.C.E.,
Department of National Defence, 1954.

MAGNETIC DECLINATION 26°01' WEST
AT CENTRE OF SHEET 1954
Annual magnetic change 2' easterly

PETIT-CAP
GASPÉ PENINSULA
QUEBEC

SCALE 1:50,000
1.25 inches to 1 mile approximately



CONTOUR INTERVAL 50 FEET
All Elevations in Feet above Mean Sea Level
North American Datum 1927



Copies may be obtained from the Map Distribution
Office, Department of Mines and Technical Surveys,
Ottawa, at 25 cents each.

REFERENCE

- Roads:
loose surface, all weather... 2 lanes or more less than 2 lanes
loose surface, dry weather...
winter; cart track... Winter road
trail or portage...
Building...
School...
Post Office... P

REFERENCE

- Church; Cemetery... [C]
Horizontal control point... [Δ]
Streams:
intermittent or dry...
indefinite...
Marsh or Swamp...
Contours... 250
Forest... [Green shading]



PETIT-CAP
QUEBEC
22 H/1 WEST HALF
FIRST EDITION

SUPERSEDED EDITION

9009. 65