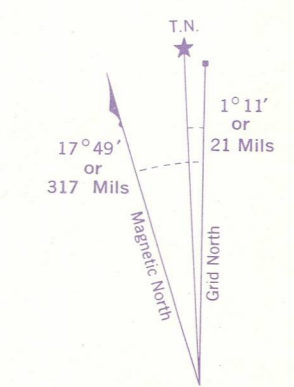



Refer to this Map as: 31/11 WEST EDITION 1 ASE SERIES A 761



Use these only to obtain numerical values. APPROXIMATE MEAN DECLINATION 1959 FOR CENTRE OF SHEET Annual magnetic change 2'30" easterly

GRID ZONE DESIGNATION	100,000 M. SQUARE IDENTIFICATION
18T	XG

TO GIVE A REFERENCE TO NEAREST 100 METRES

EXAMPLE: FIRE LOOKOUT TOWER

EASTING: Read number on grid line immediately to left of point. Estimate tenths of a square from this line eastward to point.

NORTHING: Read number on grid line immediately below point. Estimate tenths of a square from this line northward to point.

MILITARY GRID REFERENCE: 252686

Nearest similar grid reference 100,000 metres (about 63 miles)

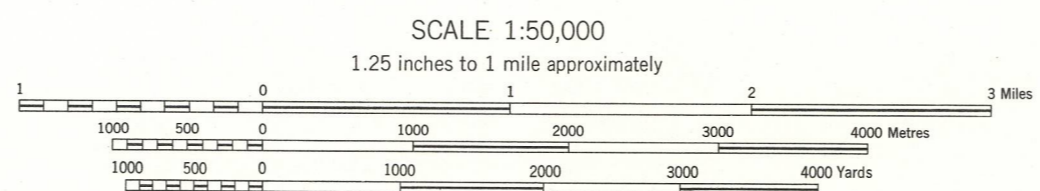
ONE THOUSAND METRE UNIVERSAL TRANSVERSE MERCATOR GRID ZONE 18

Produced and printed by the SURVEYS AND MAPPING BRANCH DEPARTMENT OF MINES AND TECHNICAL SURVEYS, 1959, from air photographs taken in 1950.

LAC AU SORCIER QUEBEC

MAGNETIC DECLINATION 16° 58' WEST AT CENTRE OF MAP 1959 Annual magnetic change 2'30" easterly

- REFERENCE
- Roads: loose surface, all weather..... less than 2 lanes
 - loose surface, dry weather.....
 - winter, cart track..... Winter road
 - trail or portage.....
 - Railways: normal gauge, multiple track..... Station
 - normal gauge, single track..... Siding
 - narrow gauge, single track..... Stop
 - abandoned or under construction.....
 - Bridges: road, railway.....
 - Cutting, Embankment.....
 - Boundaries: international, with monument.....
 - provincial.....
 - county or district.....
 - township or parish.....
 - park, reserve, etc.....
 - Horizontal control point, with elevation..... 454 Δ
 - Bench mark, with elevation..... BM 157 Δ



CONTOUR INTERVAL 50 FEET Elevations in Feet above Mean Sea Level North American Datum 1927 Universal Transverse Mercator Projection

- REFERENCE
- Mine or Open cut.....
 - Building, Barn.....
 - Church.....
 - Power transmission line.....
 - Streams: intermittent or dry.....
 - indefinite.....
 - Lake intermittent, indefinite.....
 - Inundated land, seasonal.....
 - Marsh or Swamp.....
 - Foreshore flats.....
 - Wharf or Pier; Breakwater.....
 - Rocky reef.....
 - Small island, rock bare or wash.....
 - Contours: elevation.....
 - depression.....
 - approximate.....
 - Cliff.....
 - Forest.....
 - Lighthouse.....
 - School; Post Office.....
 - Cemetery.....
 - Shawinigan.....
 - Trois-Rivières.....

SUPERSEDED EDITION

GILL UNIVERSITY MAP COLLECTION OCT 23 1968 GEOGRAPHY DEPARTMENT MONTREAL

LAC AU SORCIER 31/11 WEST EDITION 1 ASE