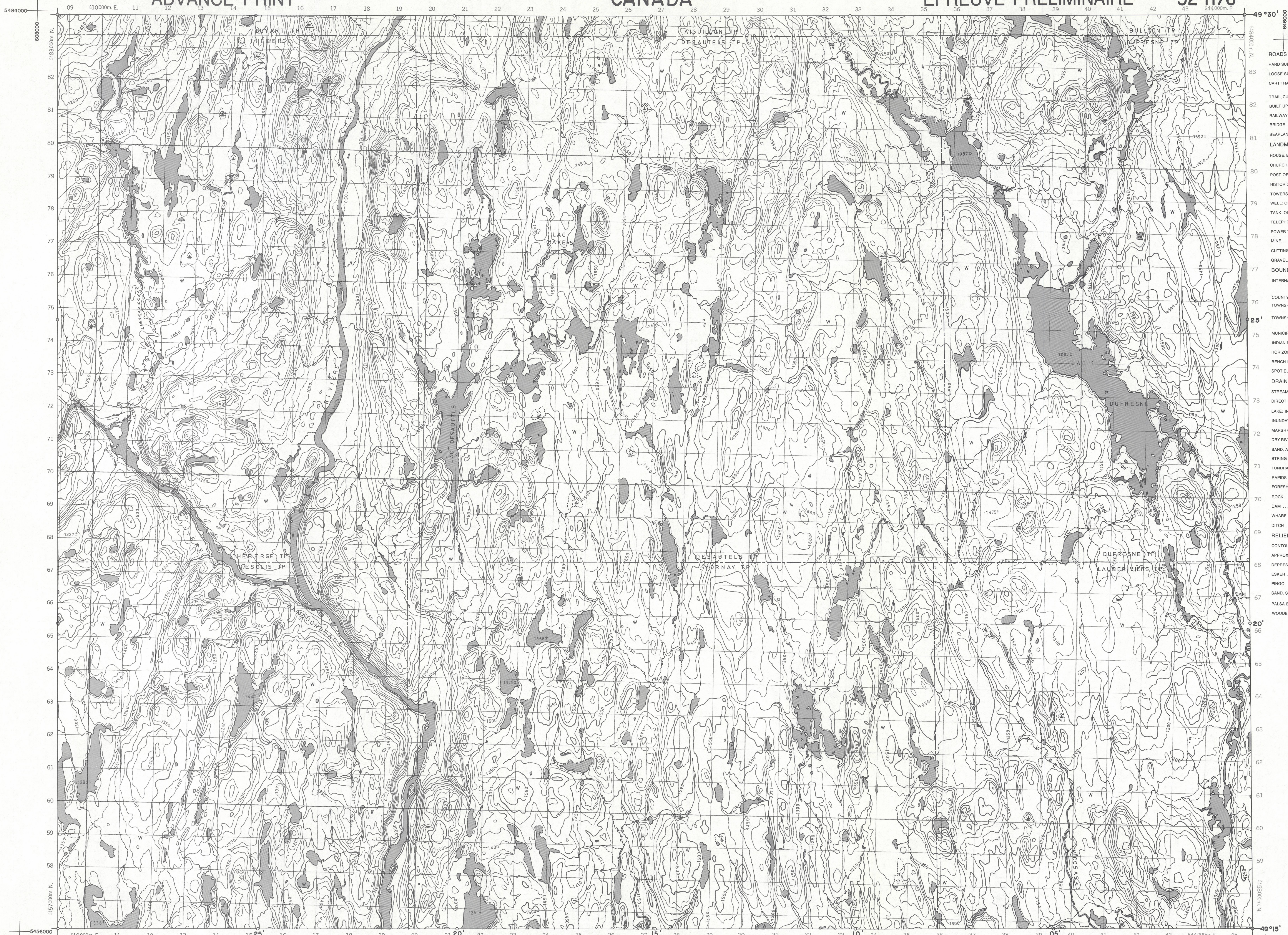


Military users, refer to this map as: SÉRIE A 701 SÈRE MAP 32 H/6 CARTE Référence de la carte pour usage militaire: ÉDITION 1 MCS ÉDITION



LEGEND - LÉGENDE

ROADS AND RELATED FEATURES	ROUTES ET OUVRAGES CONNEXES
HARD SURFACE, ALL WEATHER	SURFACE DURE, TOUTES SAISONS
LOOSE SURFACE	GRAVIER
CART TRACK, WINTER ROAD	CHEMIN DE TERRE, D'HIVER
TRAIL, CUTLINE, PORTAGE	SENTIER, PERÇEE, PORTAGE
BUILT UP AREA	AGGLOMÉRATION
RAILWAY, SIDING, STATION, STOP	CHEMIN DE FER, VOIE D'ÉVITEMENT, GARE, ARRÊT
BRIDGE	PONT
SEAPLANE BASE, ANCHORAGE	HYDROAÉROPORT, MOULAGE
LANDMARK FEATURES	POINTS DE REPÈRE
HOUSE, BARN	MAISON, GRANGE
CHURCH, SCHOOL	ÉGLISE, ÉCOLE
POST OFFICE	BUREAU DE POSTE
HISTORICAL SITE	LIEU HISTORIQUE
TOWERS, FIRE, RADIO	TOURS, FEU, RADIO
WELL: OIL, GAS	PUITS: PÉTROLE, GAZ
TANK: OIL, GASOLINE, WATER	RÉSÉROIR: PÉTROLE, ESSENCE, EAU
TELEPHONE LINE	LIGNE TÉLÉPHONIQUE
POWER TRANSMISSION LINE	LIGNE DE TRANSPORT D'ÉNERGIE
MINE	MINE
CUTTING, EMBANKMENT	TRANCHÉE, REMBLAI
GRAVEL PIT	FOSSE DE GRAVIER
BOUNDARIES AND CONTROL	FRONTIÈRES ET POINTS DE RÉFÉRENCES
INTERNATIONAL, PROVINCIAL BOUNDARY MONUMENT	INTERNATIONALE, PROVINCE BORNE FRONTIÈRE
COUNTY DISTRICT	COMTE, DISTRICT
TOWNSHIP PARISH - SURVEYED	CANTON, PAROISSE - ARPENTÉ
TOWNSHIP, DLS - SURVEYED	CANTON, DLS - NON ARPENTÉ
MUNICIPALITY	MUNICIPALITÉ
INDIAN RESERVE, PARK, ETC.	RÉSERVE INDIENNE, PARC, ETC.
HORIZONTAL CONTROL POINT	REPÈRE PLANIMÉTRIQUE
BENCH MARK	REPÈRE DE NIVELLEMENT
SPOT ELEVATION, ELEVATION APPROXIMATE	POINT COTE, ÉLEVATION APPROXIMATIVE
DRAINAGE AND RELATED FEATURES	DRAINAGE ET OUVRAGES CONNEXES
STREAM, SHORELINE, INDEFINITE	COURS D'EAU, RIVE, IMPRÉCISE
DIRECTION OF FLOW	DIRECTION DU COURANT
LAKE, INTERMITTENT	LAC, INTERMITTENT
INUNDATED, FLOODED LAND	TERRAIN INONDÉ
MARSH OR SWAMP (WOODED)	MARAIS OU MARECAGE (BOISÉ)
DRY RIVER BED WITH CHANNELS	LIT DE COURS D'EAU TARI AVEC CHENAUX
SAND, ABOVE, IN WATER	SABLE, AU DESSUS, DANS L'EAU
STRING BOG	MARECAGES EN ENFILADE
TUNDRA POND, POLYgons	TUNDRA: ETANGS, SOLS POLYGONAUX
RAPIDS	RAPIDES
FORESHORE FLATS	ESTRANS
ROCK	ROCHE
DAM	BARRAGE
WHARF	QUAI
DITCH	FOSSE
RELIEF FEATURES	RELIEF
CONTOURS	COURBE DE NIVEAU
APPROXIMATE CONTOUR	COURBE DE NIVEAU APPROXIMATIF
DEPRESSION	COURBE DE CUVETTE
ESKER	ESKER
PINGO	PINGO
SAND, SAND DUNES	SABLE, DUNES
PALSA BOG	PALSE
WOODED AREA	RÉGION BOISÉE

GRID ZONE DESIGNATION
 218 67 07,08/70
 93 101

GRID ZONE IDENTIFICATION
 218 67 07,08/70
 65 58

EXAMPLE OF METHOD USED TO OBTAIN GRID COORDINATES FOR FOUR CORNERS OF A 100 METRE SQUARE

REFERENCE POINT
 CHURCH - ÉGLISE (to draw) / ÉGLISE (to draw)

EASTING: Read number on grid line immediately to left of point.
NORTHING: Read number on grid line immediately below point.

EXAMPLE: Read number on grid line immediately to left of point: 93. Read number on grid line immediately below point: 65. Easting is 218 67. Northing is 07 08.

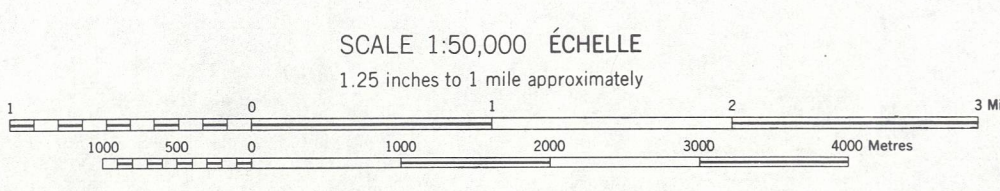
EXAMPLE: Read number on grid line immediately to left of point: 99. Read number on grid line immediately below point: 97. Easting is 218 68. Northing is 07 07.

EXAMPLE: Read number on grid line immediately to left of point: 97. Read number on grid line immediately below point: 97. Easting is 218 68. Northing is 07 07.

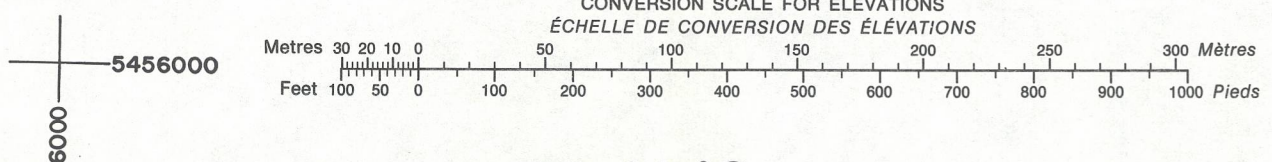
EXAMPLE: Read number on grid line immediately to left of point: 97. Read number on grid line immediately below point: 97. Easting is 218 68. Northing is 07 07.

PRODUCED BY SURVEYS AND MAPPING BRANCH, DEPARTMENT OF ENERGY, MINES AND RESOURCES, OTTAWA, 1972, FROM PHOTOGRAPHS TAKEN IN 1970. CONTOUR INTERVAL 50 FEET

LAC DESAUTELS QUEBEC



ÉTABLIE PAR LA DIRECTION DES LEVÉS ET DE LA CARTOGRAPHIE, MINISTÈRE DE L'ÉNERGIE, DES MINES ET DES RESSOURCES, OTTAWA, EN 1972, D'APRÈS DES PHOTOGRAPHIES PRISES EN 1970. ÉQUIDISTANCE DES COURBES 50 PIEDS



32 H/6

EDITION 1 SUPERSEDED EDITION