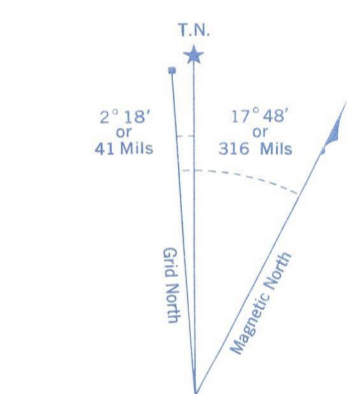
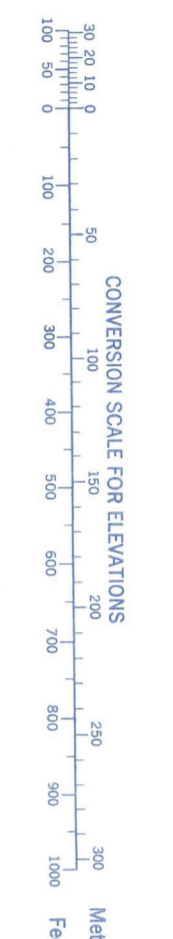




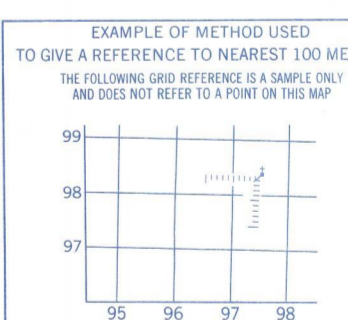
Refer to this map as: 64 C/12 EDITION 2 MCE SERIES A 743



Use diagram only to obtain numerical values. APPROXIMATE MEAN DECLINATION 1970 FOR CENTRE OF MAP. Annual change decreasing 0.5'

ONE THOUSAND METRE UNIVERSAL TRANSVERSE MERCATOR GRID ZONE 14

Table with 2 columns: GRID ZONE DESIGNATION (14V), 100,000 M. SQUARE IDENTIFICATION (LT)



EXAMPLE OF METHOD USED TO GIVE A REFERENCE TO NEAREST 100 METRES... REFERENCE POINT CHURCH (as above)

BROWN NUMBERED TICKS INDICATE THE 1000 METRE U.T.M. GRID ZONE 13

Produced 1970 by the SURVEYS AND MAPPING BRANCH, DEPARTMENT OF ENERGY, MINES AND RESOURCES...

Roads: loose or stabilized surface, all weather... Routes: gravel aggloméré, toute saison...

Laurier Lake MANITOBA WEST OF PRINCIPAL MERIDIAN - OUEST DU MÉRIDIEN PRINCIPAL Scale 1:50,000 Échelle

This Provisional Map is equivalent to a standard map in accuracy of content. Contour Interval 50 Feet Elevations in Feet above Mean Sea Level

Cette carte provisoire équivaut une carte régulière au point de vue précision de l'information. Équivalences des courbes so pieds Élévations en pieds au-dessus du niveau moyen de la mer

Établi en 1970 par la DIRECTION DES LEVÉS ET DE LA CARTOGRAPHIE, MINISTÈRE DE L'ÉNERGIE, DES MINES ET DES RESSOURCES...

McGILL UNIVERSITY MAP COLLECTION MAR 29 1973 GEOGRAPHY DEPARTMENT MONTREAL

SUPERSEDED EDITION