


Military users, refer to this map as: SÉRIE A 701 SÉRIE MAP 105 F/7 CARTE Référence de cette carte pour usage militaire: ÉDITION 1 MCE ÉDITION



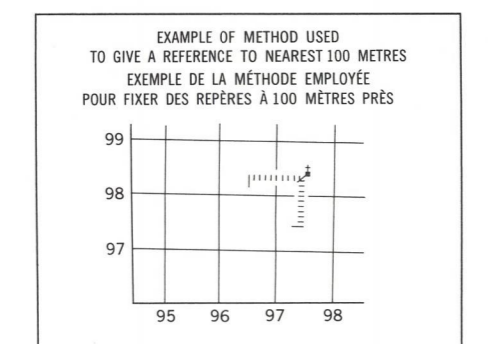
LEGEND - LÉGENDE. A detailed table listing various symbols and their corresponding features, such as roads, railways, water bodies, and boundaries. It includes both English and French descriptions.

METRIC/MÉTRIQUE

METRIC/MÉTRIQUE

PHOTOGRAPHY PHOTOGRAPHIE. A table showing the compilation and restitution dates for different areas of the map, such as A-20113, A-20080, A-24519, and A-25289.

GRID ZONE DESIGNATION. A table showing the grid zone designations for the map, including the UTM zone number and letter.



REVISION. A table showing the revision dates for different areas of the map, such as A-20113, A-20080, A-24519, and A-25289.

REFERENCE POINT. A table showing the reference point for the map, including the point name, coordinates, and elevation.

Grid coordinates table showing the intersection of map sheets: 105 F/11, 105 F/10, 105 F/9, 105 F/6, 105 F/7, 105 F/8, 105 F/3, 105 F/2, 105 F/1.

ONE THOUSAND METRE UNIVERSAL TRANSVERSE MERCATOR GRID. ZONE 8. QUADRILLAGE DE MILLE MÈTRES TRANSVERSE UNIVERSEL DE MERCATOR. Includes magnetic declination information for the year 1984.

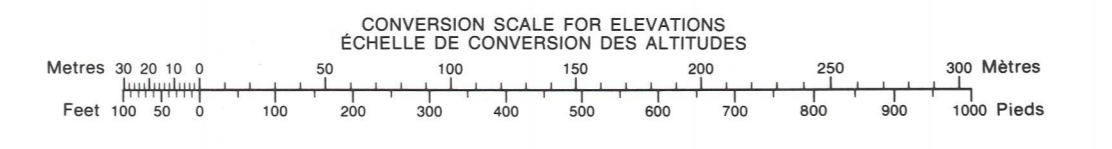
PRODUCED BY THE SURVEYS AND MAPPING BRANCH, DEPARTMENT OF ENERGY, MINES AND TECHNICAL SERVICES, OTTAWA. CULTURE CHECK 1983. PUBLISHED IN 1984. COPIES MAY BE OBTAINED FROM THE CANADA MAP OFFICE, DEPARTMENT OF ENERGY, MINES AND TECHNICAL SERVICES, OTTAWA, OR YOUR NEAREST MAP DEALER.

ELEVATIONS IN METRES ABOVE MEAN SEA LEVEL. CONTOUR INTERVAL 20 METRES. NORTH AMERICAN DATUM 1927. TRANSVERSE MERCATOR PROJECTION.

Scale 1:50 000 Echelle. Includes a graphic scale bar in meters and miles, and the title SLEEP CREEK YUKON TERRITORY TERRITOIRE DU YUKON.

ALTITUDES EN MÈTRES. ÉQUIDISTANCE DES COURBES 20 MÈTRES. SYSTÈME DE RÉFÉRENCE GÉODÉSIQUE NORD-AMÉRICAIN 1927. PROJECTION TRANSVERSE DE MERCATOR.

ÉTABLI PAR LA DIRECTION DES LÈVES ET DE LA CARTOGRAPHIE. RÉVÉRENDÉ EN 1984. VÉRIFICATION DES OUVRAGES EN 1984. PUBLIÉE EN 1984. CES CARTES SONT EN VENTE AU BUREAU DES CARTES DU CANADA, MINISTÈRE DE L'ÉNERGIE, DES MINES ET DES RESSOURCES, OTTAWA, OU CHEZ LE Vendeur LE PLUS PRÈS.



SLEEP CREEK 105 F/7 ÉDITION 1 ÉDITION. Energy, Mines and Resources Canada. Énergie, Mines et Ressources Canada.