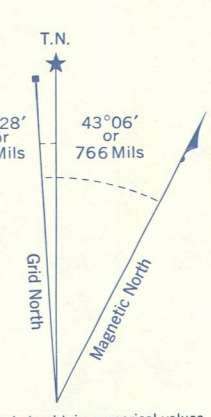
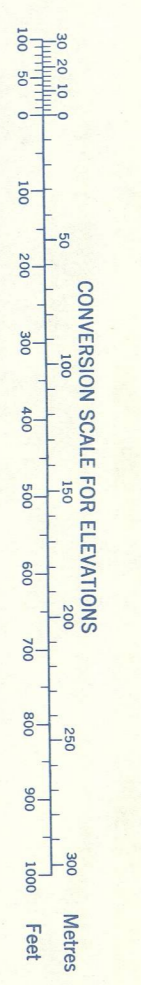


CANADA

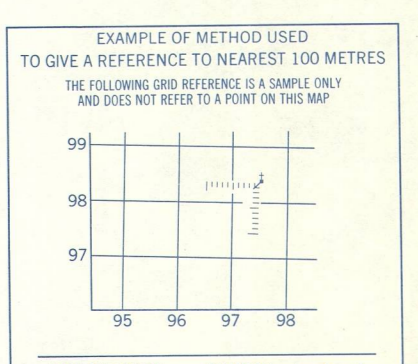
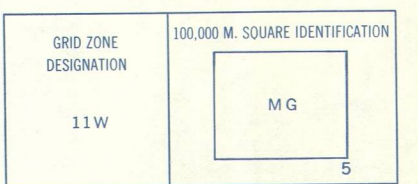
EDITION 1

Refer to this map as: 87B/15 & 87C/2 EDITION 1 MICE SERIES A 733



Use diagram only to obtain numerical values. APPROXIMATE MEAN DECLINATION 59.72 FOR CENTRE OF MAP. Annual change decreasing 1.0.7

ONE THOUSAND METRE UNIVERSAL TRANSVERSE MERCATOR GRID ZONE 11




REFERENCE POINT CHURCH (as shown)

EASTING: Read number on grid line immediately to left of point. Estimate tenths of a space from this line eastward to point.	97
NORTHING: Read number on grid line immediately below point. Estimate tenths of a space from this line northward to point.	98
EXAMPLE MILITARY GRID REFERENCE: 9798A	
Nearest similar grid reference 100,000 metres (about 63 miles)	

Published 1988 by the SURVEYS AND MAPPING BRANCH, DEPARTMENT OF ENERGY, MINES AND RESOURCES. From Survey of Canada Catalogue No. 1840-106, February 1972. Copies may be obtained from the Canada Map Office, Department of Energy, Mines and Resources, Ottawa, or your nearest map dealer. © Canada Copyright Reserved 1972

Roads: loose or stabilized surface, all weather; loose surface, dry weather and unclassified streets; cart track; trail or portage. Routes: gravel aggregate, loose sand; gravel, heavy use and runs, hors, classé; de terre; senter ou portage.



This Provisional Map is equivalent to a standard map in accuracy of content. Some names on this map are not yet official. Corrections or additions are invited by the Survey and Mapping Branch. The date of change of the North Magnetic Pole causes the magnetic compass to be very erratic in this area.

Cette carte provisoire équivaut à une carte régulière au point de vue précision des renseignements. Certains noms inscrits sur cette carte ne sont pas encore officiels. La Direction des levés et de la cartographie saurait que au public de lui signaler corrections et additions. L'évolution en cours du pôle Nord magnétique rend le compas magnétique au-ssi dans cette région.

Édité en 1988 par la DIRECTION DES LEVÉS ET DE LA CARTOGRAPHIE, MINISTÈRE DE L'ÉNERGIE, DES MINES ET DES RESSOURCES, d'après les données cartographiques publiées en 1972. Les copies peuvent être obtenues au Bureau des Cartes du Canada, Ministère de l'Énergie, des Mines et des Ressources, Ottawa, ou chez le revendeur de cartes près de chez vous. © Canada 1972. Tous droits réservés.