

Military users, refer to this map as: MAP 56 C/1 CARTE 56 C/1
Référence de cette carte pour usage militaire: ÉDITION 1 MCE ÉDITION

56 C/1 ÉDITION 1 ÉDITION

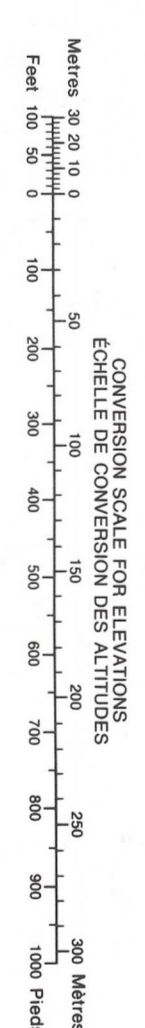


METRIC/MÉTRIQUE

METRIC/MÉTRIQUE

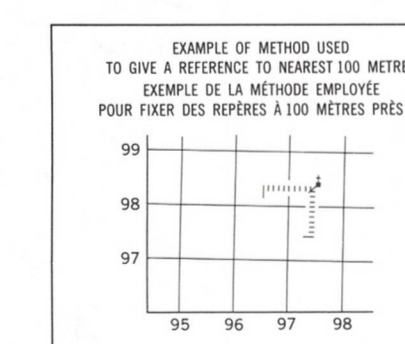
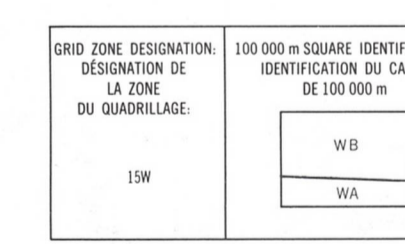
LEGEND - LÉGENDE

- ROAD, HARD SURFACE; ROAD, LOOSE SURFACE; CART TRACK, WINTER ROAD; TRAIL, CUT LINE, PORTAGE; BUILT-UP AREA; RAILWAY; BRIDGE; SEAPLANE BASE; CHURCH; HOUSE; TOWER; WELL; POWER TRANSMISSION LINE; MINE; CUTTING; INTERNATIONAL PROVINCIAL BOUNDARY; PROVINCIAL BOUNDARY; COUNTY, DISTRICT BOUNDARY; TOWNSHIP, PARISH BOUNDARY; MUNICIPALITY BOUNDARY; RESERVE, SANCTUARY, PARK, ETC. BOUNDARY; OUTLINED LANDMARK AREA BOUNDARY APPROXIMATE; D.L.S. TOWNSHIP CORNER; D.L.S. SECTION CORNERS; HORIZONTAL CONTROL POINT; BENCH MARK WITH ELEVATION; SPOT ELEVATION, PRECISE; STREAM OR SHORELINE, INDEFINITE; LAKE; FLOODED LAND; MARSH; DRY RIVER BED WITH CHANNELS; RAPIDS; FORESHORE FLATS; TUNDRA; POLYONS; PALSAS BOG; DAM, WHARF; ICEFIELD; DEBRIS COVERED ICE; PINGO; DITCH; CONTOURS; APPROXIMATE CONTOURS; DEPRESSION CONTOUR; CLIFF; SPOT ELEVATION, APPROXIMATE; SAND, SAND DUNES, RAISED BEACHES; HISTORIC SITE; WOODED AREA, FOREST; CLEARED AREA.



Use diagram only to obtain numerical values APPROXIMATE MEAN DECLINATION 1988 FOR CENTRE OF MAP Annual change increasing 39.5'

ONE THOUSAND METRE UNIVERSAL TRANSVERSE MERCATOR GRID ZONE 15 QUADRILAGE UNIVERSEL TRANSVERSE DE MERCATOR DE MILLE MÈTRES



Index to adjoining Maps of the National Topographic System. Table with columns for map identifiers: 56 C/7, 56 C/8, 56 B/5, 56 C/2, 56 C/1, 56 B/4, 55 N/15, 55 N/16, 55 O/13.

THE MAGNETIC COMPASS MAY BE ERRATIC IN THIS AREA LA BOUSSOLE SERA PEUT-ÊTRE INSTABLE DANS CETTE RÉGION

PRODUCED BY THE SURVEYS AND MAPPING BRANCH DEPARTMENT OF ENERGY, MINES AND RESOURCES... THIS MAP WAS COMPARED WITH SATELLITE IMAGERY OBTAINED IN 1987 AND FOUND TO BE UP-TO-DATE...

ELEVATIONS IN METRES ABOVE MEAN SEA LEVEL CONTOUR INTERVAL 10 METRES NORTH AMERICAN DATUM 1927 TRANSVERSE MERCATOR PROJECTION

DISTRICT OF KEEWATIN DISTRICT DE KEEWATIN NORTHWEST TERRITORIES TERRITOIRES DU NORD-OUEST Scale 1:50 000 Échelle 1:50 000

ALTITUDES EN MÈTRES ÉQUIDISTANCE DES COURBES 10 MÈTRES PROJECTION TRANSVERSE DE MERCATOR

ÉTABLI PAR LA DIRECTION DES LÈVES ET DE LA CARTOGRAPHIE, MINISTÈRE DE L'ÉNERGIE, DES MINES ET DES RESSOURCES... ON A COMPARE CETTE CARTE AUX IMAGES PRISES PAR SATELLITE EN 1987...