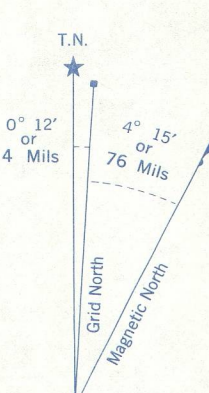
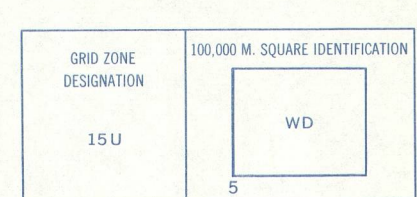


Refer to this map as: 52 C/10 EDITION 1 M.S.E. SERIES A/71



Use diagrams only to obtain numerical values. APPROXIMATE MEAN DECLINATION 1965 FOR CENTRE OF MAP. Annual change decreasing 0.2"

ONE THOUSAND METRE UNIVERSAL TRANSVERSE MERCATOR GRID ZONE 15

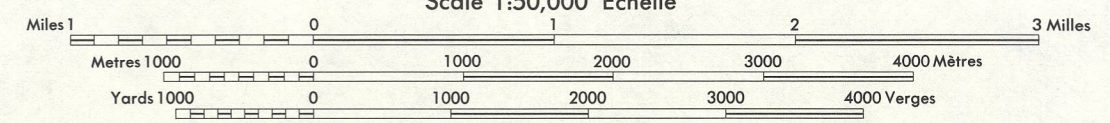


EXAMPLE OF METHOD USED TO GIVE A REFERENCE TO NEAREST 100 METRES. REFERENCE POINT: CHURCH (see above). EASTING: Road number on grid line immediately to left of point. ESTIMATE: Number of squares from this line eastward to point. NORTHING: Road number on grid line immediately below point. ESTIMATE: Number of squares from this line southward to point. EXAMPLE MILITARY GRID REFERENCE: 975064. Nearest similar grid reference: 100,000 metres (about 62 miles).

SEINE BAY

ONTARIO - MINNESOTA

Scale 1:50,000 Echelle



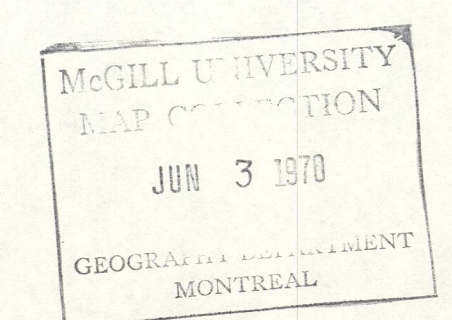
- Roads: hand surface, all weather; paved, toute saison; hard surface, all weather; pavé, toute saison; loose or stabilized surface, all weather; gravier aggloméré, toute saison; loose surface, dry weather and undisturbed snow; de gravier, temps sec et non perturbé; cart track; de terre; trail or portage; sentier ou portage.
- Routes: more than 2 lanes; 2 lanes or more; less than 2 lanes; more than 2 lanes; less than 2 lanes; more than 2 lanes; less than 2 lanes.

This Provisional Map is equivalent to a standard map in accuracy of content. Some names on this map are not yet official. Corrections or additions are invited by the Survey and Mapping Branch.

Cette carte provisoire équivaut à une carte régulière en ce qui concerne le contenu. Certains noms inscrits sur cette carte ne sont pas encore officiels. La Direction des levés et de la cartographie accepte de recevoir des suggestions de corrections ou d'ajouts.

CONTOUR INTERVAL: 50 FEET Elevations in Feet above Mean Sea Level North American Datum 1957 Transverse Mercator Projection

EQUIDISTANCE DES COURBES: 50 PIEDS Elevations en pieds au-dessus du niveau moyen de la mer Niveau de référence nord-américain 1957 Projection transverse de Mercator



Édité en 1965, par la DIRECTION DES LEVÉS ET DE LA CARTOGRAPHIE, MINISTÈRE DE L'ÉNERGIE, DES MINES ET DES RESSOURCES, d'après des photographies aériennes prises en 1965. Vérification des sondages en 1966, réimpression en 1968. Ces cartes sont en vente au Bureau de distribution des cartes, ministère de l'Énergie, des Mines et des Ressources, Ottawa.

SUPERSEDED EDITION