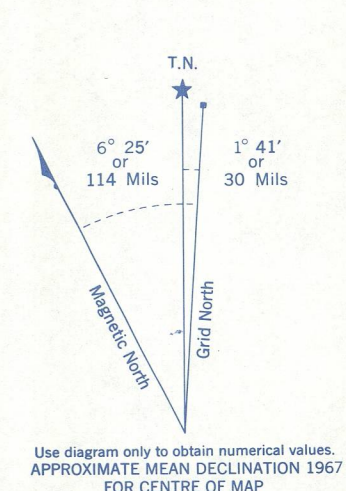
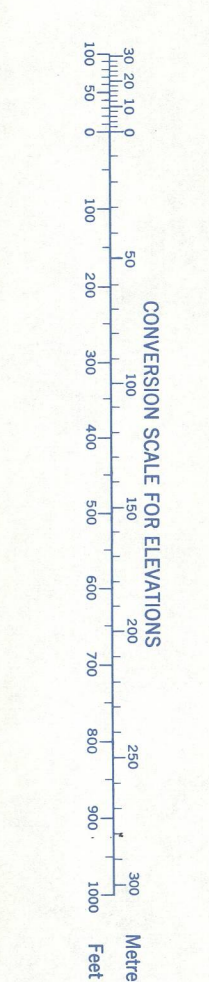


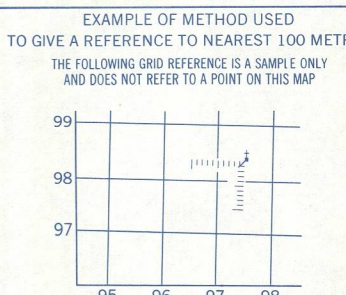
Refer to this map as: 42 C/7 EDITION 1 MCE SERIES A 751



Use diagrams only to obtain numerical values. APPROXIMATE MEAN DECLINATION 1967 FOR CENTRE OF MAP. Annual change decreasing 0.4'

ONE THOUSAND METRE UNIVERSAL TRANSVERSE MERCATOR GRID ZONE 16

GRID ZONE DESIGNATION	100,000 M. SQUARE IDENTIFICATION
16 U	F J




REFERENCE POINT	CHURCH (see above)
EASTING	Read number on grid line immediately to left of point. Estimate tenths of a square from this line westward to point.
NORTHING	Read number on grid line immediately below point. Estimate tenths of a square from this line northward to point.
EXAMPLE MILITARY GRID REFERENCE	979584
Nearest similar grid reference	100,000 metres (about 63 miles)

McGILL UNIVERSITY MAP COLLECTION
APR 27 1970
GEOGRAPHY DEPARTMENT MONTREAL

Produced 1967 by the SURVEYS AND MAPPING BRANCH, DEPARTMENT OF ENERGY, MINES AND RESOURCES. From aerial photographs taken in 1952 and 1965. First version 1966. Printed 1968.
Copies may be obtained from the Map Distribution Office, Department of Energy, Mines and Resources, Ottawa.

Roads:	Roads:	Trail:	Trail:
hard surface, all weather	pavée, toute saison	gravel	cailloux
loose or stabilized surface, all weather	gravier, toute saison	gravel	cailloux
loose surface, dry weather and	de gravier, temps sec et	gravel	cailloux
unclassified streets	rues hors classe	gravel	cailloux
cart track	sentier ou portage	gravel	cailloux
trail or portage		gravel	cailloux

MEDHURST CREEK
ALGOMA DISTRICT
ONTARIO
Scale 1:50,000 Échelle



This Provisional Map is equivalent to a standard map in accuracy of content.
Some names on this map are not yet official. Corrections or additions are invited by the Surveys and Mapping Branch.

Cette carte provisoire équivaut à une carte régulière en ce qui concerne la précision de son contenu.
Certains noms inscrits sur cette carte ne sont pas encore officiels. La Direction des levés et de la cartographie accepterait avec plaisir les corrections et les additions.

CONTOUR INTERVAL 50 FEET
Elevations in Feet above Mean Sea Level
Niveau de référence: niveau moyen de la mer

Établie en 1967, par la DIRECTION DES LEVÉS ET DE LA CARTOGRAPHIE, MINISTÈRE DE L'ÉNERGIE, DES MINES ET DES RESSOURCES. Première impression en 1966.
Ces cartes sont en vente au Bureau de distribution des cartes, ministère de l'Énergie, des Mines et des Ressources, Ottawa.

McGill University Libraries
3 101 563 798 8

SUPERSEDED EDITION