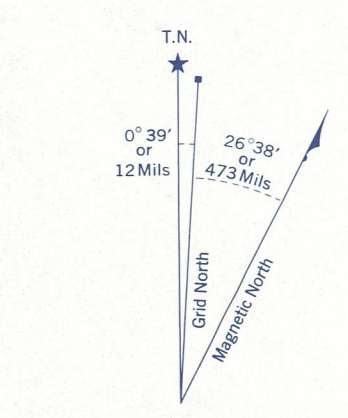
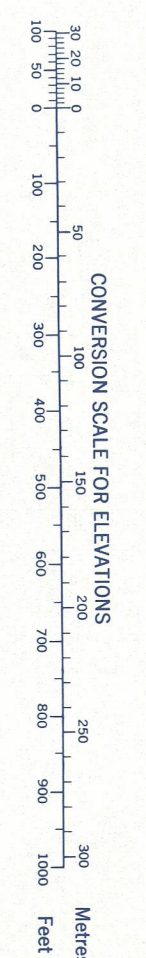


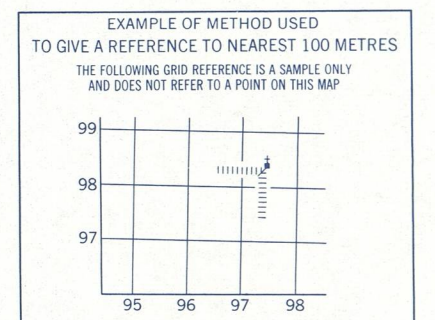
Refer to this map as: 75 D/16 EDITION 1 MCE SERIES A 733



Use diagram only to obtain numerical values. APPROXIMATE MEAN DECLINATION 1966. FOR CENTRE OF MAP. Annual change decreasing 5.2"

ONE THOUSAND METRE UNIVERSAL TRANSVERSE MERCATOR GRID

GRID ZONE DESIGNATION	100,000 M. SQUARE IDENTIFICATION
12 V	WC

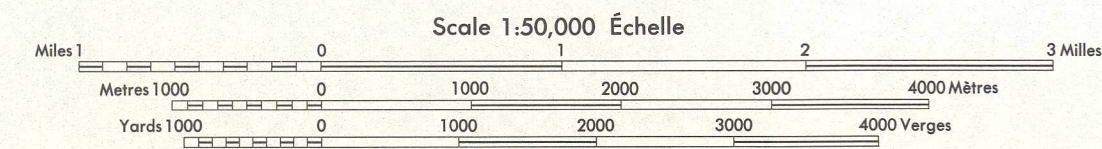


EXAMPLE OF METHOD USED TO GIVE A REFERENCE TO NEAREST 100 METRES

THE FOLLOWING GRID REFERENCE IS A SAMPLE ONLY AND DOES NOT REFER TO A POINT ON THIS MAP

REFERENCE POINT	CHURCH (see above)
EASTING: Read number on grid line immediately to left of point	97
Estimate tenths of a square from this line eastward to point	5
NORTHING: Read number on grid line immediately below point	98
Estimate tenths of a square from this line northward to point	4
EXAMPLE MILITARY GRID REFERENCE	97984
Nearest similar grid reference	100,000 metres (about 63 miles)

Produced 1967, by the SURVEYS AND MAPPING BRANCH, DEPARTMENT OF ENERGY, MINES AND RESOURCES, from aerial photographs taken in 1955. Field surveys 1957. Printed 1968. Copies may be obtained from the Map Distribution Office, Department of Energy, Mines and Resources, Ottawa.



This Provisional Map is equivalent to a standard map as accurate as of present. Some names on this map are not yet official. Corrections or additions are invited by the Surveys and Mapping Branch.

Cette carte provisoire équivaut à une carte régulière au point de vue précision de l'information. Certains noms inscrits sur cette carte ne sont pas encore officiels. La Direction des levés et de la cartographie saurait gré au public de lui signaler corrections et additions.

Établie en 1967, par la DIRECTION DES LEVÉS ET DE LA CARTOGRAPHIE, MINISTÈRE DE L'ÉNERGIE, DES MINES ET DES RESSOURCES, d'après des photographies aériennes prises en 1955. Levés sur le terrain en 1957. Imprimée en 1968. Ces cartes sont en vente au Bureau de distribution des cartes, ministère de l'Énergie, des Mines et des Ressources, Ottawa.

McGILL UNIVERSITY
MAP COLLECTION
SEP 26 1969
GEOGRAPHY DEPARTMENT
MONTREAL