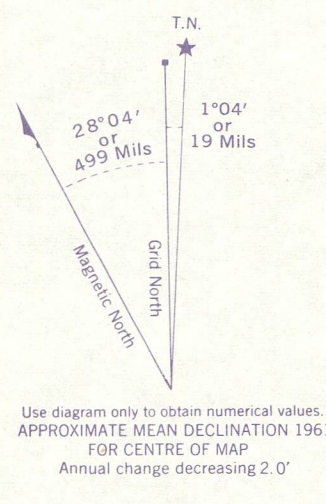



Refer to this map as: 22 1/8 WEST EDITION 1 ASE SERIES A 761



100,000 M. SQUARE IDENTIFICATION	
GRID ZONE DESIGNATION	20U
EXAMPLE: STREAM JUNCTION	
EASTING: Read number on grid line immediately to left of point. Estimate tenths of a square from this line eastward to point.	03 033
NORTHING: Read number on grid line immediately below point. Estimate tenths of a square from this line northward to point.	79 794
MILITARY GRID REFERENCE	03 37 94
Nearest similar grid reference 100,000 metres (about 63 miles)	

ONE THOUSAND METRE  
UNIVERSAL TRANSVERSE MERCATOR GRID  
ZONE 20

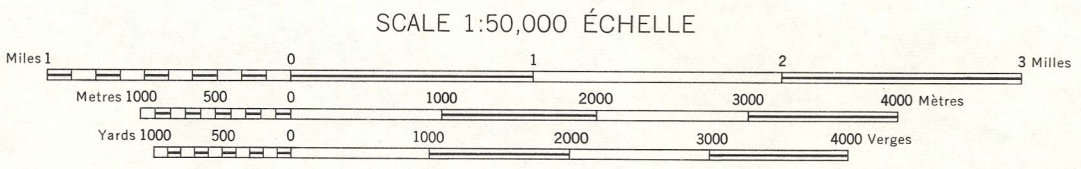
Produced and printed by the SURVEYS AND MAPPING BRANCH, DEPARTMENT OF MINES AND TECHNICAL SURVEYS, 1961, from air photographs taken in 1948.

Établie et imprimée par la DIRECTION DES LEVÉS ET DE LA CARTOGRAPHIE, MINISTÈRE DES MINES ET DES RELEVÉS TECHNIQUES en 1961, d'après les photographies aériennes prises en 1948.

# MINGAN

SAGUENAY COUNTY - COMTÉ DE SAGUENAY  
QUÉBEC

- Roads: hard surface, all weather; paved, toute saison; gravel, loose surface, all weather; loose surface, dry weather; gravel, loose surface, dry weather; cart track; trail or portage; Railway, normal gauge, single track; horizontal control point, with elevation; Bench mark, with elevation.
- Routes: paved, toute saison; gravel, loose surface, all weather; loose surface, dry weather; gravel, loose surface, dry weather; cart track; trail or portage; Railway, normal gauge, single track; horizontal control point, with elevation; Bench mark, with elevation.



CONTOUR INTERVAL 50 FEET  
Elevations in Feet above Mean Sea Level  
North American Datum 1927  
Transverse Mercator Projection  
MAGNETIC DECLINATION 29°08' WEST  
AT CENTRE OF MAP 1961  
Annual change (decreasing) 2.0'

ÉQUIDISTANCE DES COURBES: 50 PIEDS  
Élévations en pieds au-dessus du niveau moyen de la mer  
Réseau géodésique nord-américain unifié (1927)  
Projection transverse de Mercator  
DÉCLINAISON MAGNÉTIQUE AU CENTRE  
DE LA FEUILLE EN 1961: 29°08' OUEST  
Variation annuelle (décroissante) 2,0'

- Building; School; Church; Lighthouse; Power transmission line; River with bridge; Stream, intermittent or dry; Lake, intermittent or dry; Marsh or Swamp; Depression contours.
- Bâtiment; École; Église; Phare; Ligne de transport d'énergie; Rivière avec pont; Cours d'eau intermittent, ou à sec; Lac intermittent, rive imprécise; Marais ou marécage; Courbes de cuvette.

McGILL UNIVERSITY  
MAP COLLECTION  
OCT 18 1968  
GEOGRAPHY DEPARTMENT  
MONTREAL

TABLEAU D'ASSEMBLAGE DU SYSTÈME DE RÉFÉRENCE CARTOGRAPHIQUE NATIONAL			
64°45'	64°45'	64°45'	64°45'
22 1/10 E	22 1/9 W	22 1/8 W	22 1/7 E
22 1/7 E	22 1/8 W	MINGAN	22 1/6 E
22 1/6 E	22 1/5 W	22 1/4 W	22 1/3 E
64°45'	64°45'	64°45'	64°45'

MINGAN  
22 1/8 W  
EDITION 1

SUPERSEDED  
EDITION