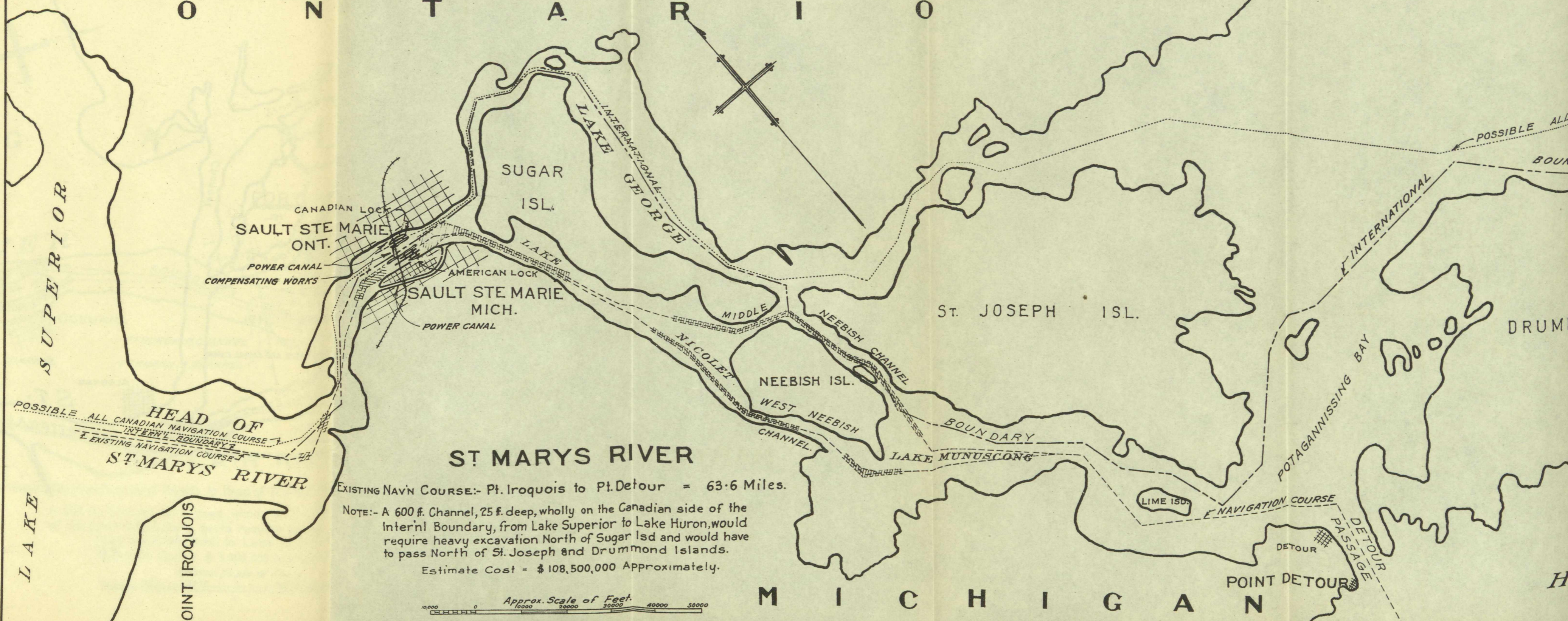



O N T A R I O



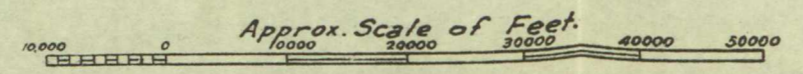
CANADIAN LOCK  
SAULT STE MARIE  
ONT.  
POWER CANAL  
COMPENSATING WORKS  
AMERICAN LOCK  
SAULT STE MARIE  
MICH.  
POWER CANAL

### ST MARYS RIVER

EXISTING NAV'N COURSE:- Pt. Iroquois to Pt. Detour = 63.6 Miles.

NOTE:- A 600 ft. Channel, 25 ft. deep, wholly on the Canadian side of the Inter'n'l Boundary, from Lake Superior to Lake Huron, would require heavy excavation North of Sugar Isd and would have to pass North of St. Joseph and Drummond Islands.

Estimate Cost = \$108,500,000 Approximately.



POSSIBLE ALL CANADIAN NAVIGATION COURSE  
INTERN'L BOUNDARY  
EXISTING NAVIGATION COURSE  
HEAD OF  
ST MARYS RIVER

NAVIGATION COURSE

DETOUR

POINT DETOUR

M I C H I G A N

POSSIBLE ALL CANADIAN NAVIGATION COURSE

INTERNATIONAL BOUNDARY

DRUMMOND ISLAND

POTAGANNISSING BAY

DETOUR PASSAGE

LIME ISLAND

ST. JOSEPH ISLAND

MIDDLE CHANNEL

NEEBISH CHANNEL

NEEBISH ISLAND

WEST NEEBISH CHANNEL

LAKE MUNUSCONG

NICOLET CHANNEL

SUGAR ISLAND

LAKE GEORGE

SUPERIOR LAKE

POINT IROQUOIS