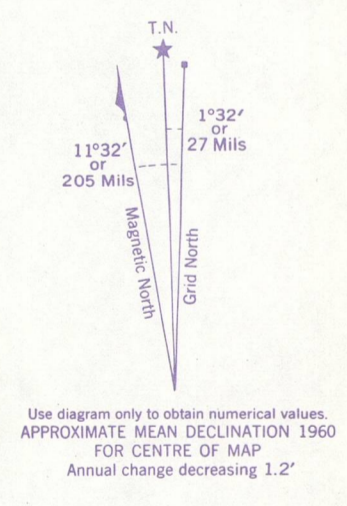



Refer to this map as: 31 E/15 WEST EDITION 2 ASE SERIES A 751



100,000 M. SQUARE IDENTIFICATION

GRID ZONE DESIGNATION	17 T	PA
-----------------------	------	----

TO GIVE A REFERENCE TO NEAREST 100 METRES

EXAMPLE: DAM

EASTING: Read number on grid line immediately to left of point. Estimate tenths of a square from this line eastward to point.	65
NORTHING: Read number on grid line immediately below point. Estimate tenths of a square from this line northward to point.	81
MILITARY GRID REFERENCE	655814

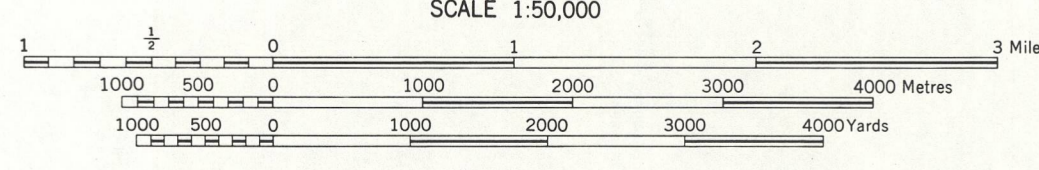
Nearest similar grid reference 100,000 metres (about 63 miles)

ONE THOUSAND METRE UNIVERSAL TRANSVERSE MERCATOR GRID ZONE 17

Produced by the ARMY SURVEY ESTABLISHMENT, R.C.E. 1961  
 Aerial photography 1951.

**BURNTROOT LAKE**  
 NIPISSING DISTRICT  
 ONTARIO


MAGNETIC DECLINATION 10°00' WEST AT CENTRE OF MAP 1960 Annual change decreasing 1.2"



- |  |   |   |   |  |
|--|---|---|---|--|
| <p>Roads:</p> <ul style="list-style-type: none"> <li>hard surface, all weather</li> <li>loose surface, all weather</li> <li>loose surface, all weather</li> <li>dry weather</li> <li>cart track; trail, or cut line</li> </ul> <p>Railways:</p> <ul style="list-style-type: none"> <li>normal gauge, multiple track</li> <li>normal gauge, single track</li> <li>abandoned or under construction</li> <li>underpass, overpass</li> <li>Tunnel; Drawbridge</li> <li>Power line; Telephone line</li> </ul> | <p>Boundaries:</p> <ul style="list-style-type: none"> <li>international, with monument</li> <li>provincial</li> <li>county or district</li> <li>township or parish</li> <li>township or parish, unsurveyed</li> <li>city or town</li> <li>park, reserve, etc.</li> <li>Horizontal control point, with elevation</li> <li>Bench mark, with elevation</li> <li>Spot elevation; precise, approximate</li> <li>Historical site; Cemetery</li> <li>Mine or open cut; Quarry</li> <li>Sand or gravel pit</li> </ul> | <p>CONTOUR INTERVAL 50 FEET<br/>   Elevations in Feet above Mean Sea Level</p> <p>Transverse Mercator Projection<br/>   North American Datum 1927</p> <p>1960</p> | <p>House; Building</p> <p>School</p> <p>Church; Church with spire</p> <p>Post Office</p> <p>Radio Station</p> <p>Tower; Chimney</p> <p>Well; Tank</p> <p>Cutting</p> <p>Embankment</p> <p>Cliff</p> <p>Contours:</p> <p>depression</p> <p>approximate</p> | <p>Foreshore flats</p> <p>Wharf or pier; Breakwater</p> <p>Levee or dyke</p> <p>Rocky reef</p> <p>Swamp or marsh</p> <p>Inundated land, seasonal</p> <p>Intermittent lake, stream</p> <p>Indefinite shoreline, stream</p> <p>Rapids, large, small; Bridge</p> <p>Ditch or furrow</p> <p>Icefield or Glacier</p> <p>Wooded area; unclassified, scrub</p> <p>Vineyard; Orchard</p> |
|--|---|---|---|--|

INDEX TO ADJOINING SHEETS

31L/3	31L/2	31L/1
POWASSAN	KIOSK	BRENT
31E/14	31E/15	31E/16
SOUTH RIVER	BURNTROOT LAKE	LAKE LAVILLE
31E/11	31E/10	31E/9
BURK'S FALLS	ALGONQUIN	OPENING LAKE



**BURNTROOT LAKE**  
 31 E/15 WEST  
 EDITION 2

**SUPERSEDED EDITION**