

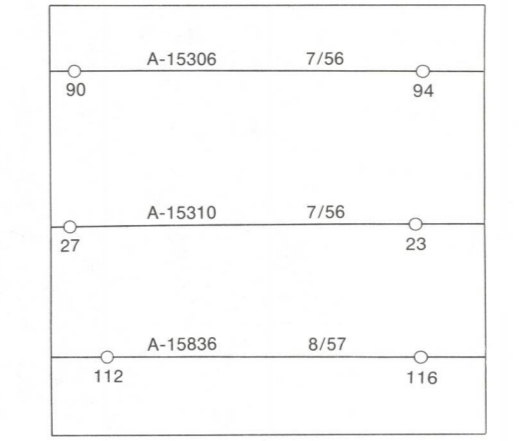
LEGEND - LÉGENDE

Legend table with symbols and descriptions for various map features including roads, railways, water bodies, and terrain features.

METRIC/MÉTRIQUE

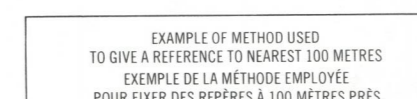
METRIC/MÉTRIQUE

PHOTOGRAPHY PHOTOGRAPHIE COMPILED RESTITUTION

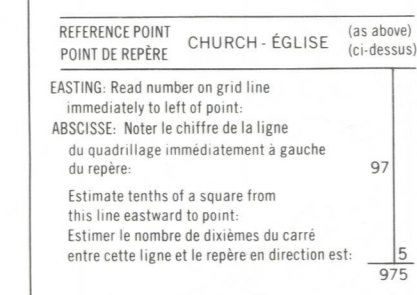


GRID ZONE DESIGNATION DESIGNATION DE LA ZONE DU QUADRILLAGE

14V



EXAMPLE OF METHOD USED TO GIVE A REFERENCE TO NEAREST 100 METRES



REVISION REVISION



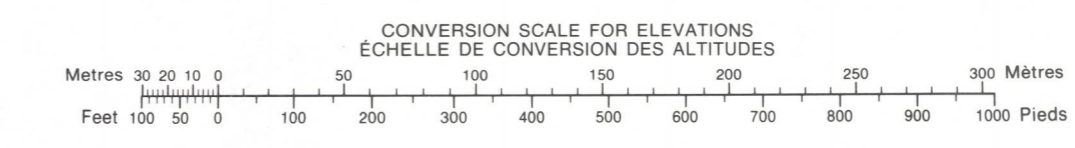


Table of map sheet coordinates: 64-O/14, 64-O/15, 64-O/16, 64-O/11, 64-O/10, 64-O/9, 64-O/6, 64-O/7, 64-O/8

ONE THOUSAND METRE UNIVERSAL TRANSVERSE MERCATOR GRID

ZONE 14 QUADRILLAGE DE MILLE MÈTRES

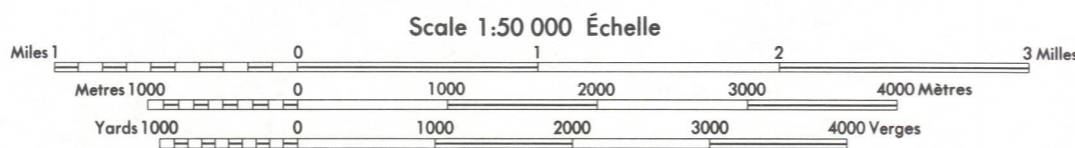
Text describing the grid system and magnetic bearing information.



Produced by the surveys and mapping branch, Department of Energy, Mines and Resources, Ottawa, published in 1981.

ELEVATIONS IN METRES ABOVE MEAN SEA LEVEL CONTOUR INTERVAL 10 METRES

ASKEY LAKE MANITOBA



ALTITUDES EN MÈTRES EQUIDISTANCE DES COURBES 10 MÈTRES

Établi par la Direction des levés et de la cartographie, Ministère de l'énergie, des mines et des ressources, Ottawa, publié en 1981.