

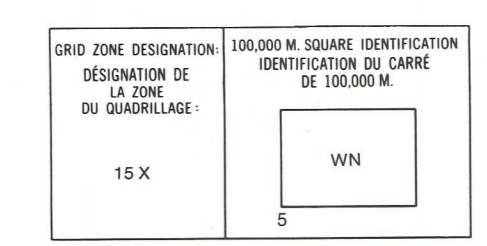
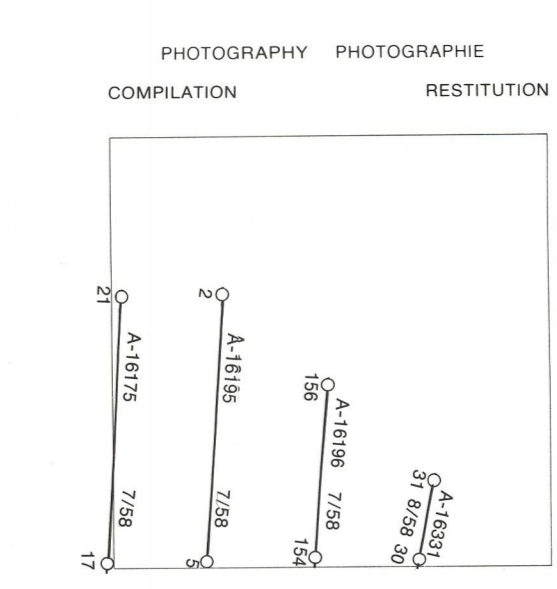


LEGEND - LÉGENDE

Legend table with two columns: English and French descriptions of symbols for roads, railways, bridges, buildings, water features, and boundaries.

GLOSSARY - GLOSSAIRE

RAISED BEACHES PLAGES SURELEVÉES
LIMITS UNKNOWN LIMITE INDEFINIE



EXAMPLE OF METHOD USED TO GIVE A REFERENCE TO GRID NORTH AND GRID EAST. Includes instructions for reading grid coordinates and an example grid showing Easting 97 and Northing 98.




Table showing grid zone designations: 58 F/2, 58 F/1, 58 E/4, 58 C/15, 58 C/16, 58 D/13.

ONE THOUSAND METRE UNIVERSAL TRANSVERSE MERCATOR GRID ZONE 15. Includes magnetic bearing information: 'The 1975 MAGNETIC BEARING is 68°30' (1182 mils) WEST OF GRID NORTH.'



PRODUCED BY THE SURVEYS AND MAPPING BRANCH, DEPARTMENT OF ENERGY, MINES AND RESOURCES. OTTAWA, 1978. INFORMATION CURRENT AS OF 1978.

ELEVATIONS IN METRES ABOVE MEAN SEA LEVEL. CONTOUR INTERVAL 10 METRES. NORTH AMERICAN DATUM 1927. TRANSVERSE MERCATOR PROJECTION.

IRVINE BAY DISTRICT OF FRANKLIN NORTHWEST TERRITORIES. Scale 1:50,000 Échelle. Includes scale bars in miles and yards.

ELEVATIONS IN METRES AU-DESSUS DU NIVEAU MOYEN DE LA MER. ÉQUIDISTANCE DES COURBES 10 MÈTRES. SYSTÈME DE RÉFÉRENCE GÉODÉSIQUE NORD-AMÉRICAIN 1927. PROJECTION TRANSVERSE DE MÉRIDIEN.

ÉTABLI PAR LA DIRECTION DES LEVÉS ET DE LA CARTOGRAPHIE, MINISTÈRE DE L'ÉNERGIE, DES MINES ET DES RESSOURCES, OTTAWA, EN 1978. RENSEIGNEMENTS À JOUR EN 1978. Ces cartes sont en vente au Bureau des Cartes du Canada, Ministère de l'Énergie, des Mines et des Ressources, Ottawa ou chez le vendeur le plus près.

THE MAGNETIC COMPASS IS LIKELY TO BE USELESS IN THIS AREA. LA BOUSSOLE SERA PROBABLEMENT INUTILE DANS CETTE RÉGION.