


Military users, refer to this map as: SENTRY ISLAND 55 F/4


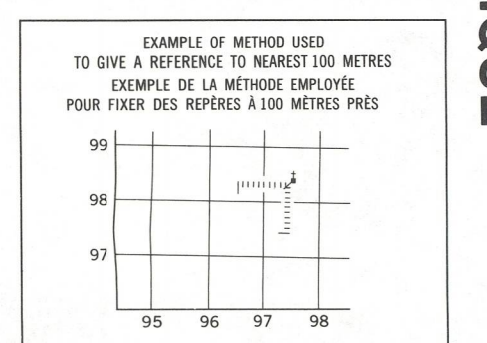
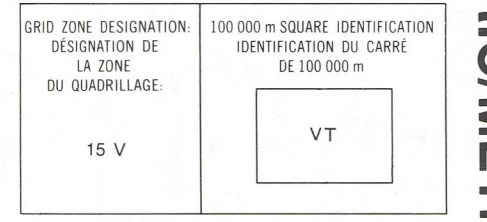
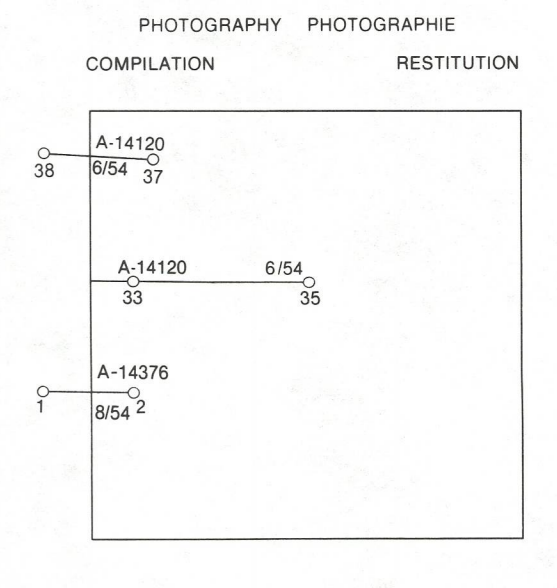
SENTRY ISLAND 55 F/4



LEGEND - LÉGENDE. A detailed table listing symbols for various features such as roads, railways, bridges, buildings, and terrain types. It includes both English and French descriptions for each symbol.

METRIC/MÉTRIQUE

METRIC/MÉTRIQUE



REFERENCE POINT CHURCH - EGLISE. EASTING: Read number on grid line immediately to left of point. NORTHING: Read number on grid line immediately below point.

Index to adjoining Maps of the National Topographic System. A table showing grid coordinates for adjacent maps: 55 E/8, 55 F/5, 55 E/1, 55 F/4, 55 D/16.

ONE THOUSAND METRE UNIVERSAL TRANSVERSE MERCATOR GRID. THE 1985 MAGNETIC BEARING is 0°36' (11 min) EAST of GRID NORTH.

THE MAGNETIC COMPASS MAY BE ERRATIC IN THIS AREA. LA BOUSSOLE SERA PEUT-ÊTRE INSTABLE DANS CETTE RÉGION.

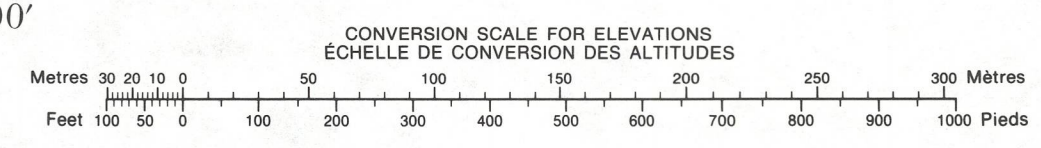
PRODUCED BY THE SURVEYS AND MAPPING BRANCH, DEPARTMENT OF ENERGY, MINES AND RESOURCES, OTTAWA, PUBLISHED IN 1985.

ELEVATIONS IN METRES ABOVE MEAN SEA LEVEL. CONTOUR INTERVAL... 10 METRES. NORTH AMERICAN DATUM 1927. TRANSVERSE MERCATOR PROJECTION.

SENTRY ISLAND. DISTRICT OF KEEWATIN. NORTHWEST TERRITORIES. TERRITOIRES DU NORD-OUEST. Scale 1:50 000. Échelle.

ALTITUDES EN MÈTRES. ÉQUIDISTANCE DES COURBES... 10 MÈTRES. PROJECTION TRANSVERSE DE MERCATOR.

ÉTABLI PAR LA DIRECTION DES LÈVES ET DE LA CARTOGRAPHIE, MINISTÈRE DE L'ÉNERGIE, DES MINES ET DES RESSOURCES, OTTAWA, PUBLIÉ EN 1985.



SENTRY ISLAND 55 F/4. ÉDITION 1 ÉDITION. Energy, Mines and Resources Canada. Énergie, Mines et Ressources Canada.