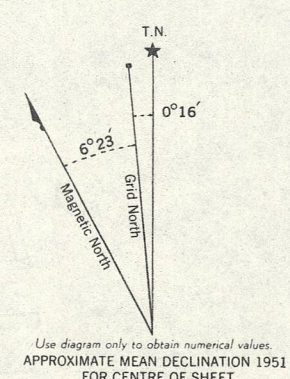




CANADA
DEPARTMENT OF NATIONAL DEFENCE
ARMY SURVEY ESTABLISHMENT

REFERENCE

- Roads:
- hard surface, heavy duty 3 or more lanes Part completed
 - hard surface, heavy duty 2 lanes Route No.
 - hard surface, medium duty 3 or more lanes 2 lanes
 - loose surface, graded and drained 3 or more lanes Not lit
- Other Roads:
- Private Road less than 14 ft. wide
 - Trail Poor condition
- Railway, double track Station
- single track Stop siding
- abandoned
- narrow gauge or electric
- Bridge, underpass or overpass
- Boundaries, International
- Provincial
- County
- Reservation Indian
- Military Not or Prov. Parks, etc.
- Electric Power Line On Steel Towers on Wood Poles
- Telephone, trunk route
- Triangulation Station
- Boundary or Survey Monument BM
- Bench Mark 679.1
- Spot Elevation, (in feet) 548
- House, Barn
- Buildings
- Mill or Factory, small Saw Mill, etc. SM
- School S
- Church
- with conspicuous Tower or Spire
- Post Office P
- Telephone Exchange T
- Mine or Open Cut M
- Cemetery or Churchyard C
- Quarry Q
- Sand or Gravel Pit
- Cliff
- Cutting
- Embankment, Dump, etc.
- Lighthouse
- Wharf or Pier
- Foreshore Flats
- Swamp or Marsh
- Lake or Slough, non permanent
- Glacier or Snowfield or
- Stream, intermittent
- Contours, elevation 175
- depression 175
- Wooded Areas, heavy
- light



TO GIVE GRID REFERENCE ON THIS SHEET
FIGURES, IGNORE THE SMALLER figures printed around the margin
of the map. These are for finding the full coordinates.
USE ONLY THE LARGER FIGURES PRINTED IN THE MARGIN OR
ON THE FACE OF THE MAP. (See 470)

POINT	SCHOOL
FOR STANDARD MILITARY GRID REFERENCE	
East	North
Take West edge of square in which position, and read the figure printed opposite this line on South margin or on the line itself on the face of the map. (Estimate tenths Eastward)	Take South edge of square in which position, and read the figure printed opposite this line on East or West margin or on the line itself on the face of the map. (Estimate tenths Northward)
76	69
6	2
766	692
STANDARD MILITARY GRID REFERENCE 766692 (To nearest 100 Metres)	
Nearest similar grid reference: 100,000 Metres (Approximately 63 Miles)	

ONE THOUSAND METRE
UNIVERSAL TRANSVERSE MERCATOR GRID
ZONE 17

INDEX TO ADJOINING SHEETS

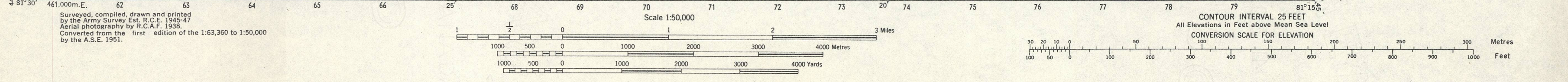
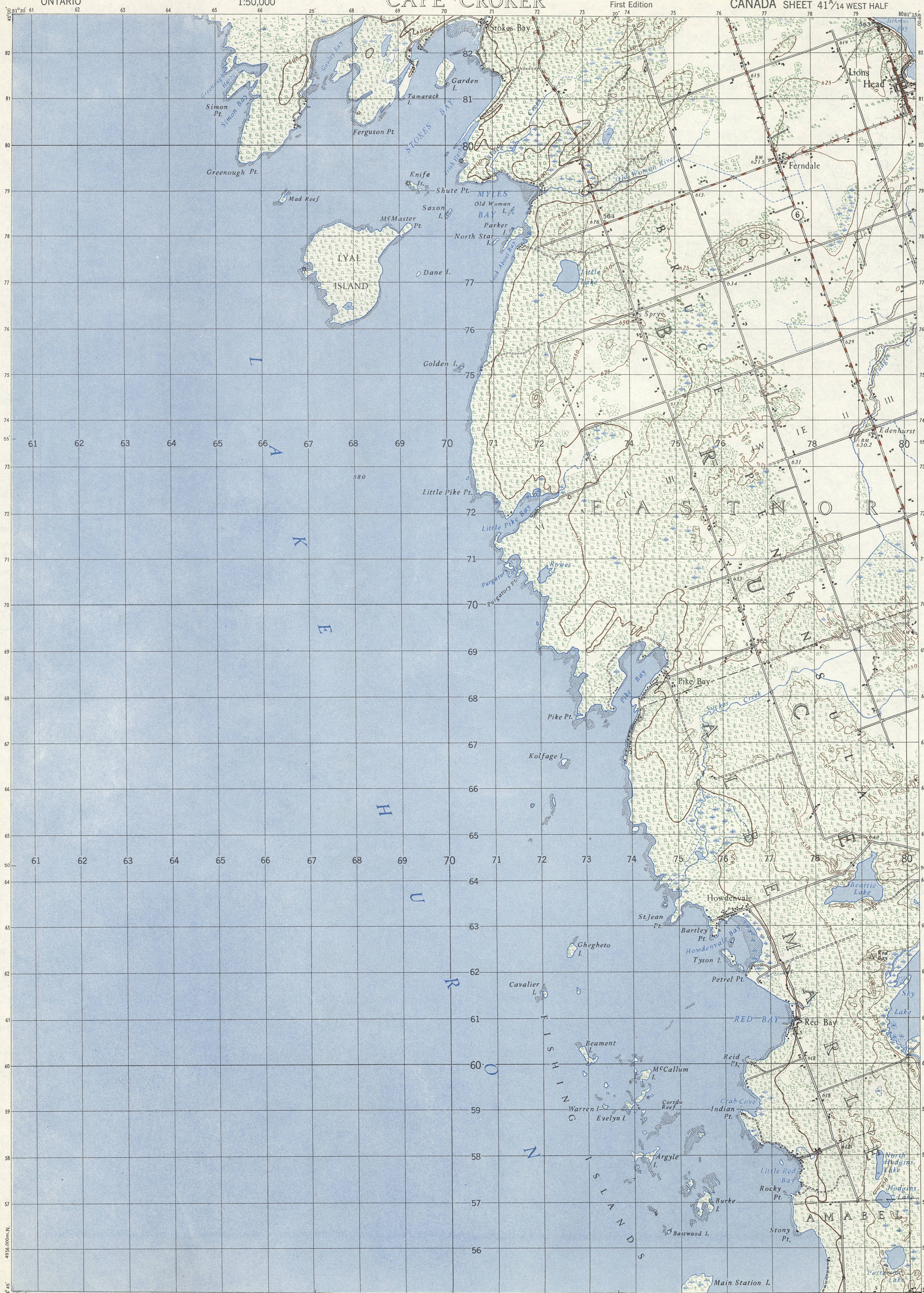
82°00'	81°00'
41 H/4	41 H/3
41 H/2	41 H/1
45°00'	41 A/14
41 A/13	41 A/15
41 A/12	41 A/11
41 A/10	41 A/9
44°30'	

See "Index to Maps Available"
for sheets published.

Note: Copies of this map required for official
purposes may be obtained from the Army Survey
Est. HQ Ottawa.
The general public may obtain copies from the
Map Distribution Office, Dept. of Mines and Technical
Surveys, Ottawa, at 25 cents per copy.

**SUPERSEDED
EDITION**
CAPE CROKER
41^A/14 WEST HALF

FIRST EDITION



Surveyed, compiled, drawn and printed
by the Army Survey Est. R.C.E. 1945-47
Aerial photography by R.C.A.F. 1938.
Converted from the first edition of the 1:63,360 to 1:50,000
by the A.S.E. 1951.