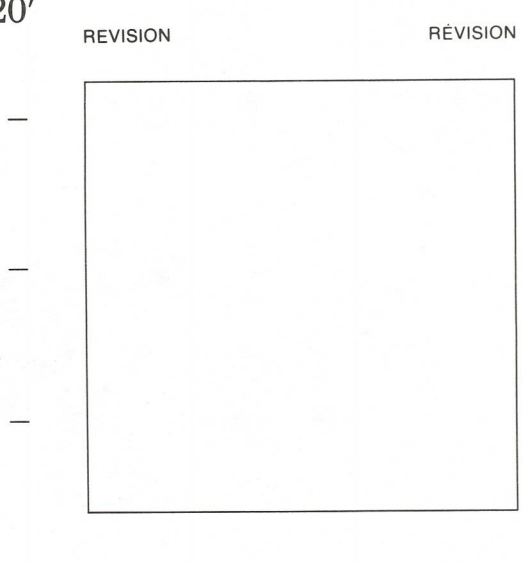

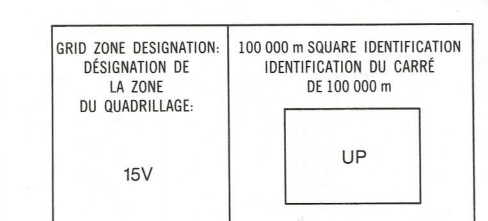
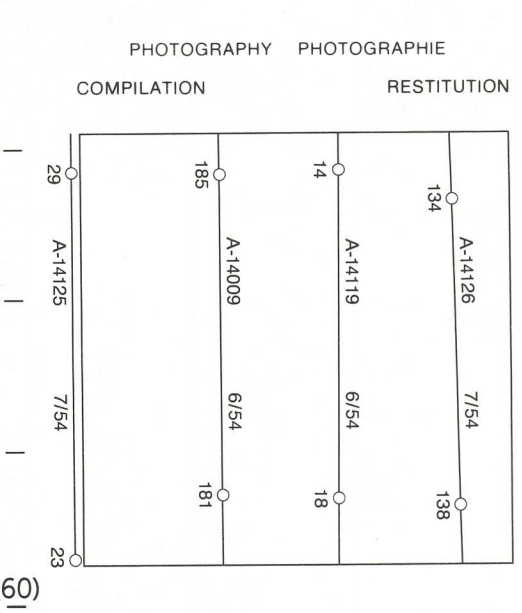


METRIC/MÉTRIQUE

METRIC/MÉTRIQUE

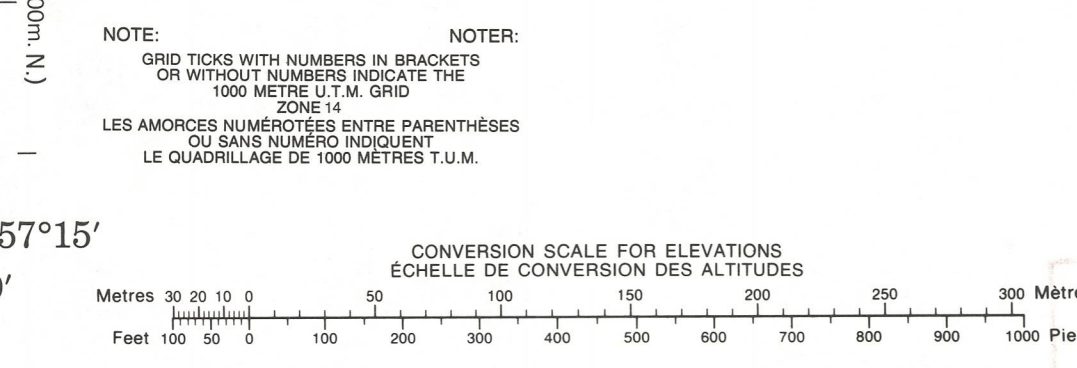
LEGEND - LÉGENDE

- ROAD, HARD SURFACE; ROAD, LOOSE SURFACE; CART TRACK, WINTER ROAD; TRAIL, CUT LINE, PORTAGE; BUILT-UP AREA; RAILWAY CROSSING; BRIDGE; SEAPLANE BASE; HOUSE, BARN; CHURCH, SCHOOL, POST OFFICE; TOWER; WELL, OIL, GAS TANK; POWER TRANSMISSION LINE; MINE; CUTTING, EMBANKMENT; INTERNATIONAL, PROVINCIAL BOUNDARY; PROVINCIAL BOUNDARY, UNSURVEYED; COUNTY, DISTRICT BOUNDARY; TOWNSHIP, PARISH BOUNDARY; MUNICIPALITY BOUNDARY; RESERVE, SANCTUARY, PARK, ETC. BOUNDARY; OUTLINED LANDMARK AREA BOUNDARY APPROXIMATE, ETC.; D.L.S. TOWNSHIP CORNER; D.L.S. SECTION CORNERS; HORIZONTAL CONTROL POINT; BENCH MARK WITH ELEVATION; SPOT ELEVATION, PRECISE; STREAM OR SHORELINE, INDEFINITE; LAKE, INTERMITTENT LAKE, SHALLOW LAKE; FLOODED LAND; MARSH; SWAMP; WOODS; STRING BOG; DRY RIVER BED WITH CHANNELS; RAPIDS, FALLS, RAPIDS; FORESHORE FLATS, SAND IN WATER, ROCKS; TUNDRA, LAKES IN TUNDRA; POLYDUNE; PALSA BOG; DAM, WHARF; ICEFIELD (GLACIER); MORANE; PINNO; DITCH; CONTOURS; APPROXIMATE CONTOURS; DEPRESSION CONTOUR; CLIFF; SPOT ELEVATION, APPROXIMATE; ESKER; SAND, SAND DUNES, RAISED BEACHES; HISTORIC SITE; WOODED AREA, FOREST; CLEARED AREA.



EXAMPLE OF METHOD USED TO GIVE A REFERENCE TO NEAREST 100 METRES... REFERENCE POINT... EASTING... NORTHING... GRID REFERENCE... NEAREST GRID REFERENCE 100 000 METRES

Table with 3 columns: 64 H/9, 54 E/12, 54 E/11; 64 H/8, 54 E/5, 54 E/6; 64 H/1, 54 E/4, 54 E/3. Includes text: ONE THOUSAND METRE UNIVERSAL TRANSVERSE MERCATOR GRID ZONE 15 QUADRILLAGE DE MILLE MÈTRES TRANSVERSE UNIVERSEL DE MERCATOR



PRODUCED BY THE SURVEY AND MAPPING BRANCH, DEPARTMENT OF ENERGY, MINES AND RESOURCES. OTTAWA, PUBLISHED IN 1986. COPIES MAY BE OBTAINED FROM THE CANADA MAP OFFICE, DEPARTMENT OF ENERGY, MINES AND RESOURCES, OTTAWA, OR YOUR NEAREST MAP DEALER. © 1986. HER MAJESTY THE QUEEN IN RIGHT OF CANADA, DEPARTMENT OF ENERGY, MINES AND RESOURCES. INFORMATION CONCERNING BENCH MARKS AND HORIZONTAL SURVEY MONUMENTS CAN BE OBTAINED FROM GEOLOGICAL SURVEY, SURVEYS AND MAPPING BRANCH, OTTAWA.

ELEVATIONS IN METRES ABOVE MEAN SEA LEVEL. CONTOUR INTERVAL... 10 METRES. NORTH AMERICAN DATUM 1927. TRANSVERSE MERCATOR PROJECTION. MOUNTAIN RAPIDS MANITOBA. EAST OF PRINCIPAL MERIDIAN EST DU MÉRIDIEN PRINCIPAL. Scale 1:50 000 Échelle. METRES 1000 0 1000 2000 3000 4000 MÈTRES

ALTITUDES EN MÈTRES. ÉQUIDISTANCE DES COURBES... 10 MÈTRES. EAST OF PRINCIPAL MERIDIAN EST DU MÉRIDIEN PRINCIPAL. PROJECTION TRANSVERSE DE MERCATOR. POUR TOUT RENSEIGNEMENT CONCERNANT LES RÉPÈRES ET BORNES ALTIMÉTRIQUES, S'ADRESSER AUX LEVÉS GÉODÉSQUES, DIRECTION DES LEVÉS ET DE LA CARTOGRAPHIE, OTTAWA.

ÉTABLI PAR LA DIRECTION DES LEVÉS ET DE LA CARTOGRAPHIE, MINISTÈRE DE L'ÉNERGIE, DES MINES ET DES RESSOURCES, OTTAWA, PUBLIÉE EN 1986. CES CARTES SONT EN VENTE AU BUREAU DES CARTES DU CANADA, MINISTÈRE DE L'ÉNERGIE, DES MINES ET DES RESSOURCES, OTTAWA, OU CHEZ LE VENDOR LE PLUS PRÈS. © 1986. SA MAJESTÉ LA REINE DU QUÉBEC ET DU CANADA, MINISTÈRE DE L'ÉNERGIE, DES MINES ET DES RESSOURCES. LE RÉPÈRE MAGNÉTIQUE EN 1986 est à 9°20' (113 mils) À L'EST DU NORD DU QUADRILLAGE. VARIATION ANNUELLE DÉCROISSANTE 23,4". LE NORD DU QUADRILLAGE est à 2°19' (41 mils) À L'OUEST DU NORD GÉOGRAPHIQUE au centre de la carte. Energy, Mines and Resources Canada. Énergie, Mines et Ressources Canada.