

SKETCH MAP OF
WINDY ARM MINING DISTRICT.

YUKON TERRITORY.






To illustrate Report of
R.G. McCONNELL, B.A.

1905.

Scale: 2 miles to 1 inch.



INDEX

-  Porphyrite and gabbro.
-  Granite.
-  Tutshi series - Jurassic?
(Argillites, tubaceous sandstones,
conglomerates, etc.)
-  Crystalline limestone - Carboniferous?
-  Tagish series.
(Slates, quartzite cherts, etc.)
- 2161' Heights above sea-level
- Approximate contour interval, 1000 feet.