
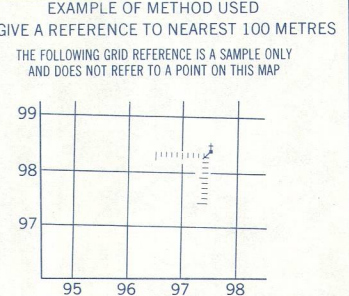
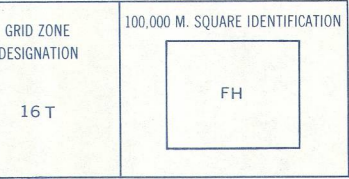


Refer to this map as: 41 N/7 EDITION 1 MCE SERIES A 751



Use diagram only to obtain numerical values. APPROXIMATE MEAN DECLINATION 1966 FOR CENTRE OF MAP. Annual change increasing 0.1°

ONE THOUSAND METRE UNIVERSAL TRANSVERSE MERCATOR GRID ZONE 16




REFERENCE POINT CHURCH (as above) EXISTING: Road number on grid line immediately to left of point. Distance north of point. NORTHING: Road number on grid line immediately below point. Distance south of point. EXAMPLE MILITARY GRID REFERENCE: 975984. Nearest similar grid reference 100,000 metres (about 62 miles).

Produced 1965, by the SURVEYS AND MAPPING BRANCH, DEPARTMENT OF ENERGY, MINES AND RESOURCES. From aerial photographs taken in 1963. Printed 1965.

Copies may be obtained from the Map Distribution Office, Department of Energy, Mines and Resources, Ottawa.

Table with 2 columns: English and French descriptions of road types and symbols.



This Provisional Map is equivalent to a standard map in accuracy of content.

Some names on this map are not yet official. Corrections or additions are invited by the Surveyors and Mapping Branch.

Certain names recorded on this map are not yet official. Corrections or additions are invited by the Surveyors and Mapping Branch.

Cette carte provisoire équivaut à une carte régulière au point de vue précision de l'information.

Certains noms inscrits sur cette carte ne sont pas encore officiels. La Direction des levés et de la cartographie accepterait qu'on lui en fasse connaître les corrections et additions.

Équivalences des courbes de mètres. Elevations in feet above Mean Sea Level. Niveaux de référence aux mètres au-dessus du Niveau de Référence Médian de la Mer.

McGILL UNIVERSITY MAP COLLECTION JUL 16 1970 GEOGRAPHY DEPARTMENT MONTREAL

Établie en 1965, par la DIRECTION DES LEVÉS ET DE LA CARTOGRAPHIE, MINISTÈRE DE L'ÉNERGIE, DES MINES ET DES RESSOURCES, d'après des photographies aériennes prises en 1963. Imprimée en 1965.

Ces cartes sont en vente au Bureau de distribution des cartes, ministère de l'Énergie, des Mines et des Ressources, Ottawa.

SUPERSEDED EDITION