
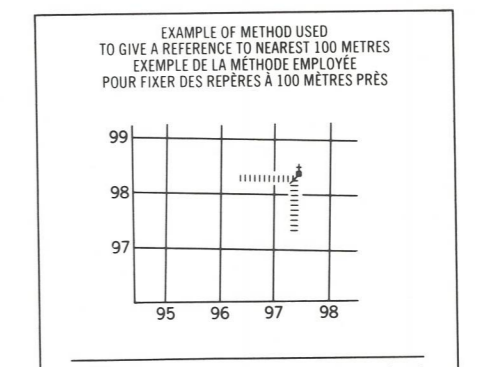
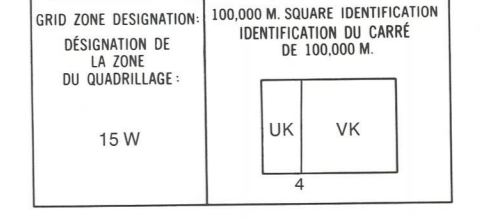
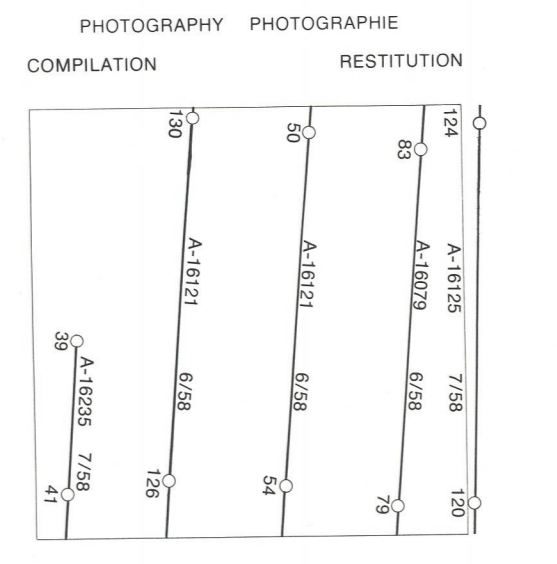




LEGEND - LÉGENDE

Legend table with two columns: English and French descriptions of symbols for roads, railways, bridges, buildings, water features, and boundaries.



REFERENCE POINT CHURCH - EGLISE (in above diagram)
EASTING: Read number on grid line immediately to left of point...
NORTHING: Read number on grid line immediately below point...

Grid reference table showing coordinates for various map sheets: 67 H/16, 57 G/13, 57 G/14, 67 H/9, 57 G/12, 57 G/11, 67 H/8, 57 G/5, 57 G/6.

ONE THOUSAND METRE UNIVERSAL TRANSVERSE MERCATOR GRID ZONE 15
QUADRILLAGE DE MILLE MÈTRES UNIVERSEL TRANSVERSE DE MERCATOR
The 1979 MAGNETIC BEARING is 13°06' (229 mins) WEST OF GRID NORTH...
Le REPERE MAGNETIQUE en 1979 est à 13°06' (229 mins) OUEST DU NORD DU QUADRILLAGE...

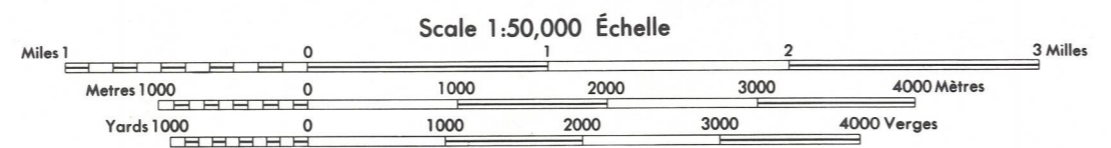
NOTE: GRID TICKS WITH NUMBERS IN BRACKETS OR WITHOUT NUMBERS INDICATE THE 1000 METRE U.T.M. GRID ZONE 14
LES TRACÉS NUMÉRÉS ENTRE PARENTHÈSES OU SANS NUMÈRES INDICENT LE QUADRILLAGE DE 1000 MÈTRES U.T.M.

THE MAGNETIC COMPASS IS LIKELY TO BE USELESS IN THIS AREA
LA BOUSSOLE SERA PROBABLEMENT INUTILE DANS CETTE RÉGION

PRODUCED BY THE SURVEYS AND MAPPING BRANCH, DEPARTMENT OF ENERGY, MINES AND RESOURCES, OTTAWA, 1978. INFORMATION CURRENT AS OF 1978.

ELEVATIONS IN METRES ABOVE MEAN SEA LEVEL
CONTOUR INTERVAL 10 METRES
NORTH AMERICAN DATUM 1927
TRANSVERSE MERCATOR PROJECTION

CAPE MAGUIRE
DISTRICT OF FRANKLIN
NORTHWEST TERRITORIES



ELEVATIONS IN METRES ABOVE MEAN SEA LEVEL
CONTOUR INTERVAL 10 METRES
NORTH AMERICAN DATUM 1927
PROJECTION TRANSVERSE DE MERCATOR

ON PEUT OBTENIR DES RENSEIGNEMENTS SUR LE LIEU ET L'ALTITUDE EXACTE DES REPERES DE NIVELLEMENT EN ÉCRIVANT AUX LEVÉS GÉODÉSQUES, DIRECTION DES LEVÉS ET DE LA CARTOGRAPHIE, OTTAWA.

ÉTABLI PAR LA DIRECTION DES LEVÉS ET DE LA CARTOGRAPHIE, MINISTÈRE DE L'ÉNERGIE, DES MINES ET DES RESSOURCES, OTTAWA, EN 1978. RENSEIGNEMENTS À JOUR EN 1978.

