


Compiled, 1960-62, by the SURVEYS AND MAPPING BRANCH, DEPARTMENT OF MINES AND TECHNICAL SURVEYS, from air photographs taken in 1952. Field surveys 1954 and 1958. Printed 1963.

Copies may be obtained from the Map Distribution Office, Department of Mines and Technical Surveys, Ottawa.

ATIKONAK LAKE  
NEWFOUNDLAND

SCALE 1:50,000 ÉCHELLE



CONTOUR INTERVAL 50 FEET  
Elevations in Feet above Mean Sea Level  
North American Datum 1927  
Transverse Mercator Projection

ÉQUIDISTANCE DES COURBES: 50 PIEDS  
Élévations en pieds au-dessus du niveau moyen de la mer  
Réseau géodésique nord-américain unifié (1927)  
Projection Transverse de Mercator

MAGNETIC DECLINATION 30°55' WEST  
AT CENTRE OF MAP 1963  
Annual change (decreasing) 4'

DÉCLINAISON MAGNÉTIQUE AU CENTRE  
DE LA FEUILLE EN 1963: 30°55' OUEST  
Variation annuelle (décroissante) 4'

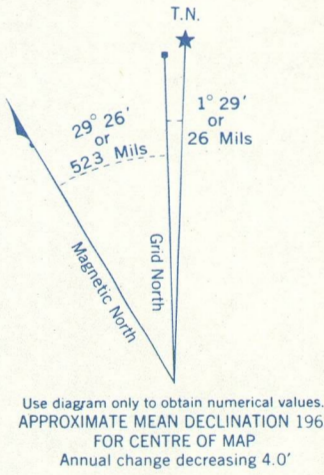
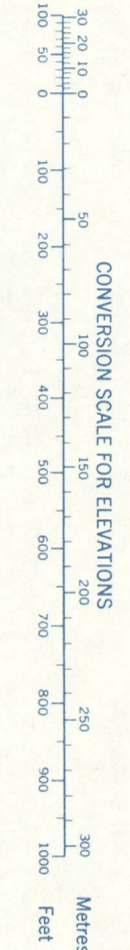
Some names on this map are not yet official. Corrections or additions are invited by the Surveys and Mapping Branch.

Certains noms inscrits sur cette carte ne sont pas encore officiels. La Direction des levés et de la cartographie saurait gré au public de lui signaler corrections et additions.

- Roads: Routes
- all weather: route asphaltee
- dry weather: période sèche
- cart track: de terre
- trail or portage: sentier ou portage
- Railway, normal gauge, single track: Chemin de fer, voie unique (écartement normal)
- Power transmission line: Ligne de transport d'énergie
- Mine or Open cut: Mine ou fosse à ciel ouvert
- Horizontal control point, with elevation: Point géodésique avec cote
- Bench mark, with elevation: Repère de nivellement avec cote

- Building: Bâtiment
- School: École
- Church: Église
- Lighthouse: Phare
- River with bridge: Rivière avec pont
- Stream, intermittent or dry: Cours d'eau intermittent ou à sec
- Lake intermittent, indefinite: Lac intermittent, non-empêché
- Marsh or Swamp: Marais ou marécage
- Depression contours: Courbes de cuvette
- Barn: Grange
- Post Office: Bureau de poste
- Cemetery: Cimetière
- Omestead: Ferme
- Rivière avec pont
- Cours d'eau intermittent ou à sec
- Lac intermittent, non-empêché
- Marais ou marécage
- Courbes de cuvette

Refer to this map as: 23 A/10 W EDITION 1 ASE SERIES A 771



GRID ZONE DESIGNATION	100,000 M. SQUARE IDENTIFICATION
20 U	LP
TO GIVE A REFERENCE TO NEAREST 100 METRES	
EXAMPLE: STREAM JUNCTION	
EASTING: Road number on grid line immediately to left of point	76
Estimate tenths of a square from this line eastward to point	3
	763
NORTHING: Road number on grid line immediately below point	31
Estimate tenths of a square from this line northward to point	6
	316
MILITARY GRID REFERENCE	763316
Nearest similar grid reference 100,000 metres (about 63 miles)	

ONE THOUSAND METRE  
UNIVERSAL TRANSVERSE MERCATOR GRID  
ZONE 20

McGILL UNIVERSITY  
MAP COLLECTION  
NOV 4 1971  
GEOGRAPHICAL INSTITUTION  
MONTREAL

23 A/10 W  
EDITION 1  
**SUPERSEDED EDITION**