


Printed 1967, by the SURVEYS AND MAPPING BRANCH, DEPARTMENT OF ENERGY, MINES AND TECHNICAL SERVICES, from aerial photographs taken in 1963 and 1965. Field surveys 1960. Printed 1968.

Copies may be obtained from the Map Distribution Office, Department of Energy, Mines and Resources, Ottawa.

Table with 2 columns: Roads and Routes. It lists various road types and their corresponding symbols and colors on the map, such as 'paved, toute saison' and 'gravel agglomeré, toute saison'.

WHITE RIVER ONTARIO

Scale 1:50,000 Echelle



This Provisional Map is equivalent to a standard map in accuracy of content.

Some names on this map are not set official, corrected or added, as listed by the Surveys and Mapping Branch.

CONTOUR INTERVAL 50 FEET Elevations in Feet above Mean Sea Level Niveau de référence: Niveau moyen de la mer

Cette carte provisoire équivaut à une carte régulière en ce qui concerne la précision de son contenu.

Certains noms inscrits sur cette carte ne sont pas officiels, corrigés ou ajoutés, comme l'indique le Service des cartes géographiques.

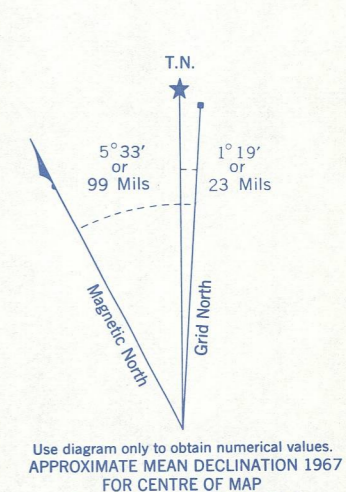

EQUIVALENT DES COUBRES 50 PIEDS Elevations en pieds au-dessus du niveau moyen de la mer Niveau de référence: Niveau moyen de la mer

Établie en 1967 par la DIRECTION DES LEVÉS ET DE LA CARTOGRAPHIE, MINISTÈRE DE L'ÉNERGIE, DES MINES ET DES RESSOURCES, à partir des photographies aériennes prises en 1963 et 1965. Levés sur le terrain en 1960. Imprimée en 1968.

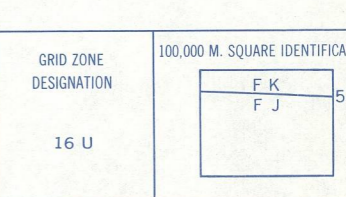
Ces cartes sont en vente au Bureau de distribution des cartes, ministère de l'Énergie, des Mines et des Ressources, Ottawa.

Échelle en pieds au-dessus du niveau moyen de la mer Niveau de référence: Niveau moyen de la mer

Refer to this map as: 42 C/11 EDITION 1 MCE SERIES A 751




ONE THOUSAND METRE UNIVERSAL TRANSVERSE MERCATOR GRID ZONE 16



EXAMPLE OF METHOD USED TO GIVE A REFERENCE TO NEAREST 100 METRES... REFERENCE POINT CHURCH (as above) EASTING: Road number on grid line immediately to left of point. EASTING: Road number on grid line immediately below point. NORTHING: Road number on grid line immediately to left of point. NORTHING: Road number on grid line immediately below point.

McGILL UNIVERSITY MAP COLLECTION APR 27 1970 GEOGRAPHY DEPARTMENT MONTREAL



SUPERSEDED EDITION