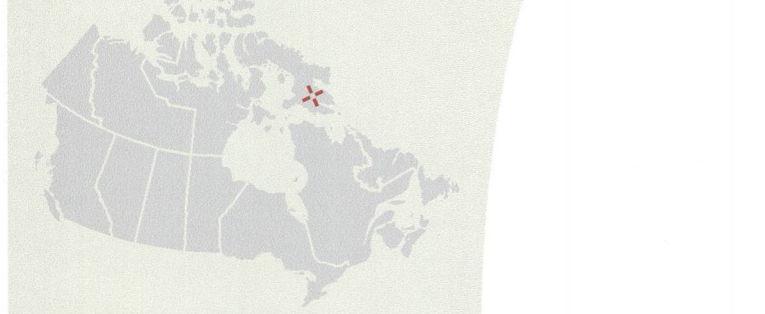
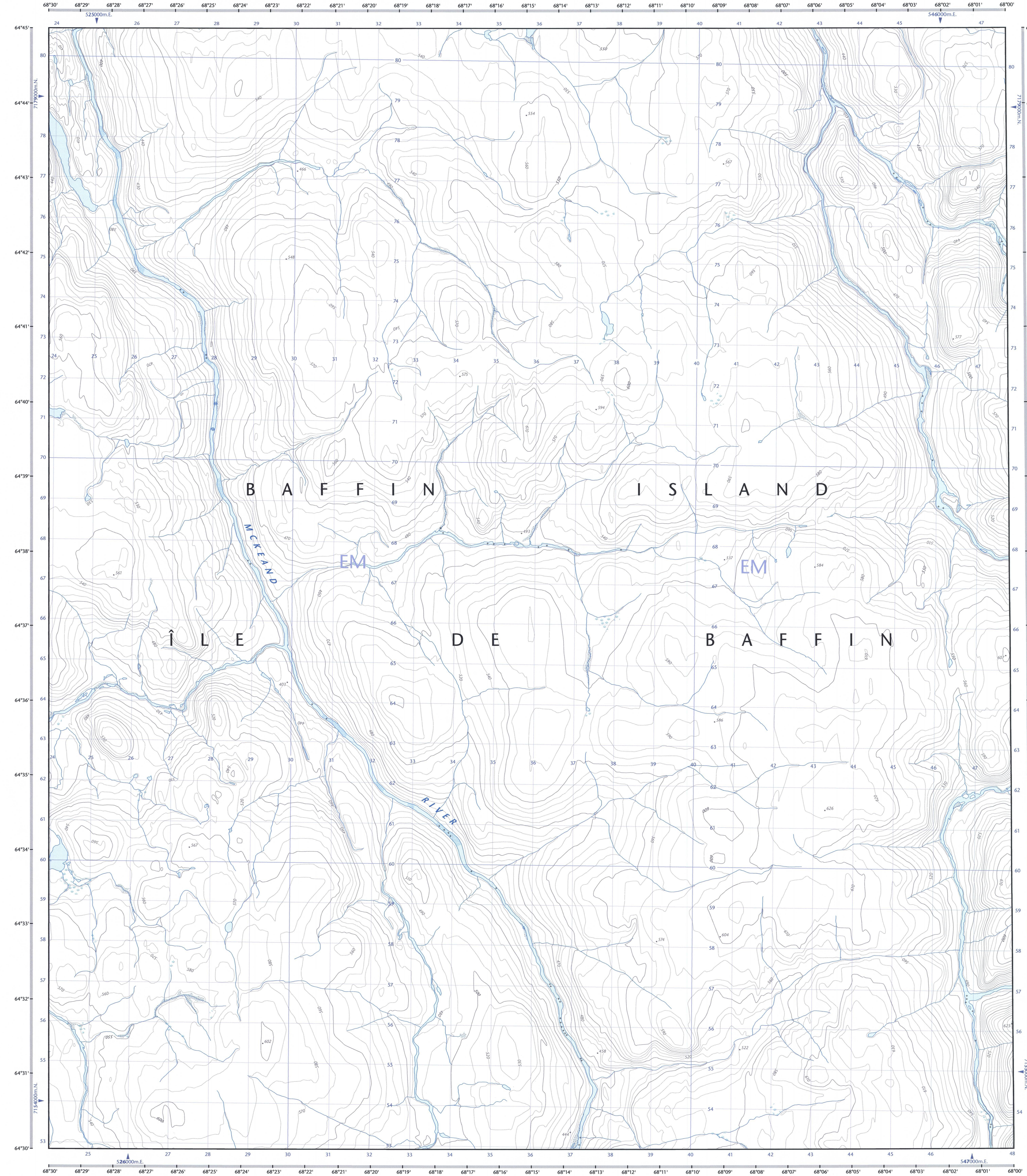




- Road: hard surface, more than 2 lanes; toll gate; service centre
- Road: hard surface, 2 lanes, less than 2 lanes; one-way
- Road: loose or stabilized surface, all season, 2 lanes or more, less than 2 lanes
- Road: loose surface, dry weather; vehicle track or winter road; trail; portage
- Highway interchange; highway route number; built-up area
- Railway; single track; railway station; bridge; turntable; multiple tracks
- Railway; abandoned; railway yard
- Rapid transit: rail, road, footbridge
- Canalway; covered bridge; tunnel; bridge; movable bridge
- Boundary: international, boundary monument
- Boundary: provincial and territorial
- Boundary: unsurveyed provincial or territorial, area outline
- Boundary: administrative, recreational
- Boundary: geographic, census report geographic, small Indian reserve
- Wall; fence
- Power transmission line; multiple lines; submarine cable
- Pipeline: oil, natural gas, control valve; multi-use; underground
- Mine: pit; sand, gravel, clay; quarry
- Apparatus/équipement: aéroport; condition unknown; heliport
- Industrial building; chimney; industrial, flare stack; burner; lumberyard
- Oil tank; water tank
- Silo; grain elevator; distillery tower; satellite tracking station
- Electric facility; oil or natural gas facility; wind-operated device
- Tower: communication, radar antenna; radio telescope; fire, control
- Domestic waste; liquid waste; industrial solid deposit
- Sportsplex; arena; community centre
- Casualty; nature site; zoo
- Golf course; campground; ruins
- 18-hole sports track
- Building(s); building(s), religious; educational; cabin
- Hospital; medical centre; senior citizens home; lodging
- City hall; Parliament Building; municipal hall
- Customs post; ranger/investigator station; cemetery
- Court house; penal institution
- Fire station; police station; armory
- Waterbody/shoreline; watercourse; disappearing stream
- Navigation light; ferry; crib or abandoned bridge pier
- Coast guard station; navigational beacon
- Fish ladder; dam; small, large, carrying road
- Dyke/levee wall; boat ramp; wharf; pier or dock; ford; breakwater
- Slip; drydock; ford; small island; navigational beacon
- Navigable canal; lock; dish, conduit, irrigation canal; spring
- Reservoir; underground reservoir; fish pond
- Alluvium: dry river bed, sand in water, foreshore flats
- Rapid; falls (height)
- Rocky ledge; reef; rocks in water; exposed shipwreck
- Moraine, glacial debris; permanent snow and ice
- Marsh, swamp, marsh in water; spring bog
- Sand; esker; pingo; wooded area
- Contour: index, intermediate; approximate
- Depression contour; spot elevation; cave



67°00'	26-C/15	26-C/16	26-B/13
64°45'	26-C/10	26-C/9	26-B/12
64°30'	26-C/7	26-C/8	26-B/5
64°15'	67°00'	68°00'	67°30'



NO TITLE
Nunavut

Scale 1:50 000 Echelle

1 centimetre on the map represents 500 metres on the ground
Contour Interval: 10 metres
Elevations in metres above Mean Sea Level

1 centimetre sur la carte représente 500 mètres au sol
Équidistance des courbes : 10 mètres
Altitudes en mètres au-dessus du niveau moyen de la mer

Map content validity dates

- Road network, Absent
- Hydrographic network, 1958-2002
- Vegetation, Absent
- Buildings, Absent
- Boundaries, Absent
- Toponymy, 2005-2009

Dates de validité du contenu de la carte

- Réseau routier, Absent
- Réseau hydrographique, 1958-2002
- Végétation, Absent
- Bâtiments, Absent
- Limites, Absent
- Toponymie, 2005-2009

Produced on January 05, 2010, by the Centre for Topographic Information, Natural Resources Canada.
Établi le 5 janvier 2010, par le Centre d'information topographique, Ressources naturelles Canada.

The paper copy of this map meets the print quality standards of a Certified Map Printer holographic label.

La copie papier de cette carte respecte les normes de qualité d'impression de Ressources naturelles Canada quand elle porte l'étiquette holographique de l'imprimeur de cartes accrédité.

© 2010. Her Majesty the Queen in Right of Canada.
© 2010. Sa Majesté la Reine du chef du Canada.

This map is not to be used for air or marine navigation.
Cette carte ne doit pas être utilisée pour la navigation aérienne ou maritime.

Use diagram only to obtain numeric values
Approximate Mean Declination 2010
for centre of map
Annual change decreasing 29.4"

N'utiliser le diagramme que pour obtenir les valeurs numériques
Déclinaison moyenne approximative au centre de la carte en 2010
Variation annuelle décroissante 29.4"

For magnetic declination information, visit: <http://gc.ca/nrcan.gc.ca/geomag>
Pour l'information sur la déclinaison magnétique, visitez: <http://gc.ca/nrcan.gc.ca/geomag>

100 000 metre Square Identification
Identification du carré de 100 000 mètres

1000 metre Universal Transverse Mercator Grid
Grille universelle transverse de Mercator de 1000 mètres

Zone ID
Designation de la zone du quadrillage

10000 metre Universal Transverse Mercator Grid
Grille universelle transverse de Mercator de 10 000 mètres

A tutorial on how to estimate position from the UTM grid can be found at: <http://maps.nrcan.gc.ca/topo101>
Consultez le tutoriel sur la manière d'évaluer la position à partir de la grille UTM sur: <http://cartes.nrcan.gc.ca/topo101>

67°00'	26-C/15	26-C/16	26-B/13
64°45'	26-C/10	26-C/9	26-B/12
64°30'	26-C/7	26-C/8	26-B/5
64°15'	67°00'	68°00'	67°30'

26-C/9
SCALE 1:50 000 EDITION 01 VERSION 000
SÉRIE A713

Digital map / Carte imprimée
Cat. no. / No de cat. M716-2036C/9
ISSN 1915-884X
ISBN 978-0-600-64663-3

Digital map / Carte numérique
Cat. no. / No de cat. M716-2036C/9
ISSN 1915-8858
ISBN 978-1-100-56559-6