
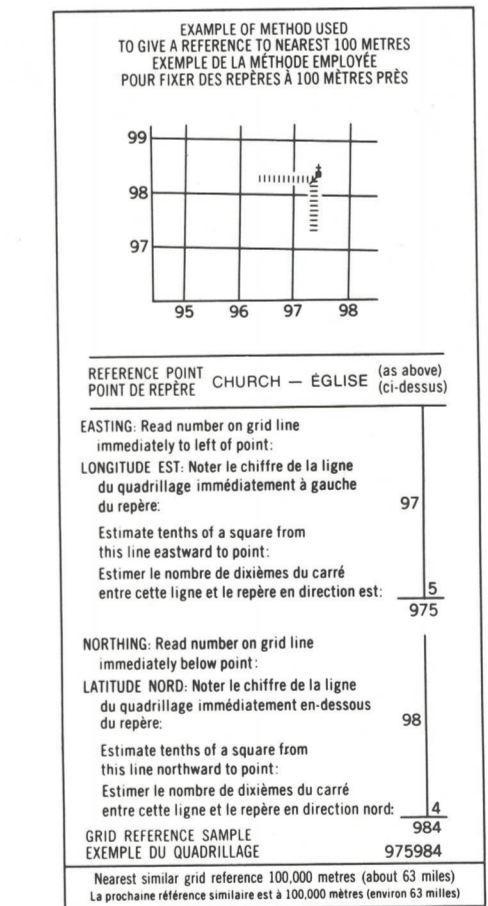
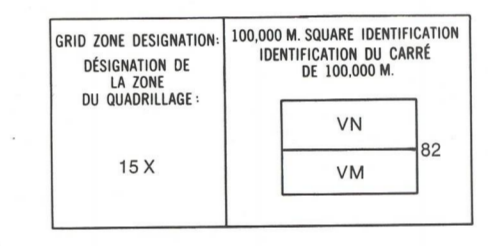
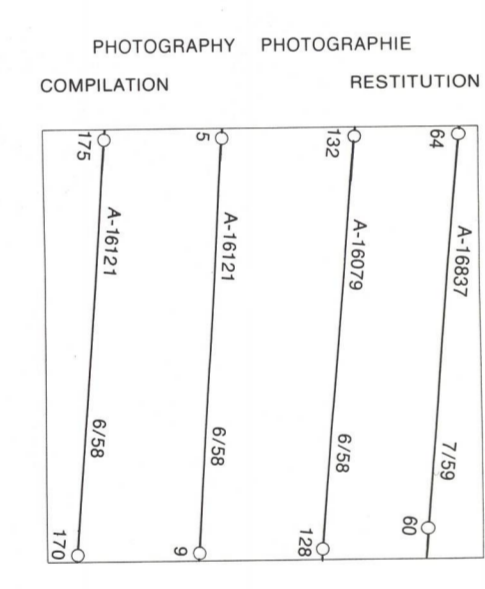




LEGEND - LÉGENDE

Legend table listing various symbols and their corresponding geographical features in both English and French. Includes categories like roads, railways, bridges, buildings, and terrain features.



Grid reference table showing coordinates for various map sections: 58 F/4, 58 F/3, 58 F/2, 58 C/13, 58 C/14, 58 C/15, 58 C/12, 58 C/11, 58 C/10.


ONE THOUSAND METRE UNIVERSAL TRANSVERSE MERCATOR GRID ZONE 15 QUADRILLAGE DE MILLE MÈTRES UNIVERSAL TRANSVERSE DE MERCATOR

THE MAGNETIC BEARING IS 52°29' (933 mils) WEST OF GRID NORTH. ANNUAL CHANGE DECREASING 9.1". GRID NORTH IS 1°26' (26 mils) WEST OF TRUE NORTH for centre of map.

PRODUCED BY THE SURVEYS AND MAPPING BRANCH, DEPARTMENT OF ENERGY, MINES AND RESOURCES, OTTAWA, 1978. INFORMATION CURRENT AS OF 1978.

ELEVATIONS IN METRES ABOVE MEAN SEA LEVEL. CONTOUR INTERVAL ..... 10 METRES. NORTH AMERICAN DATUM 1927. TRANSVERSE MERCATOR PROJECTION.

DONNER RIVER DISTRICT OF FRANKLIN NORTHWEST TERRITORIES



ELEVATIONS IN METRES ABOVE MEAN SEA LEVEL. CONTOUR INTERVAL ..... 10 METRES. NORTH AMERICAN DATUM 1927. TRANSVERSE MERCATOR PROJECTION.

ÉTABLI PAR LA DIRECTION DES LEVÉS ET DE LA CARTOGRAPHIE, MINISTÈRE DES MINES ET DES RESSOURCES, OTTAWA, EN 1978. RENSEIGNEMENTS À JOUR EN 1978.

ON PEUT OBTENIR DES RENSEIGNEMENTS SUR LE LIEU ET L'ALTITUDE EXACTE DES REPERES DE NIVELLEMENT EN ÉCRIVANT AUX LEVÉS GÉODÉSQUES, DIRECTION DES LEVÉS ET DE LA CARTOGRAPHIE, OTTAWA.

