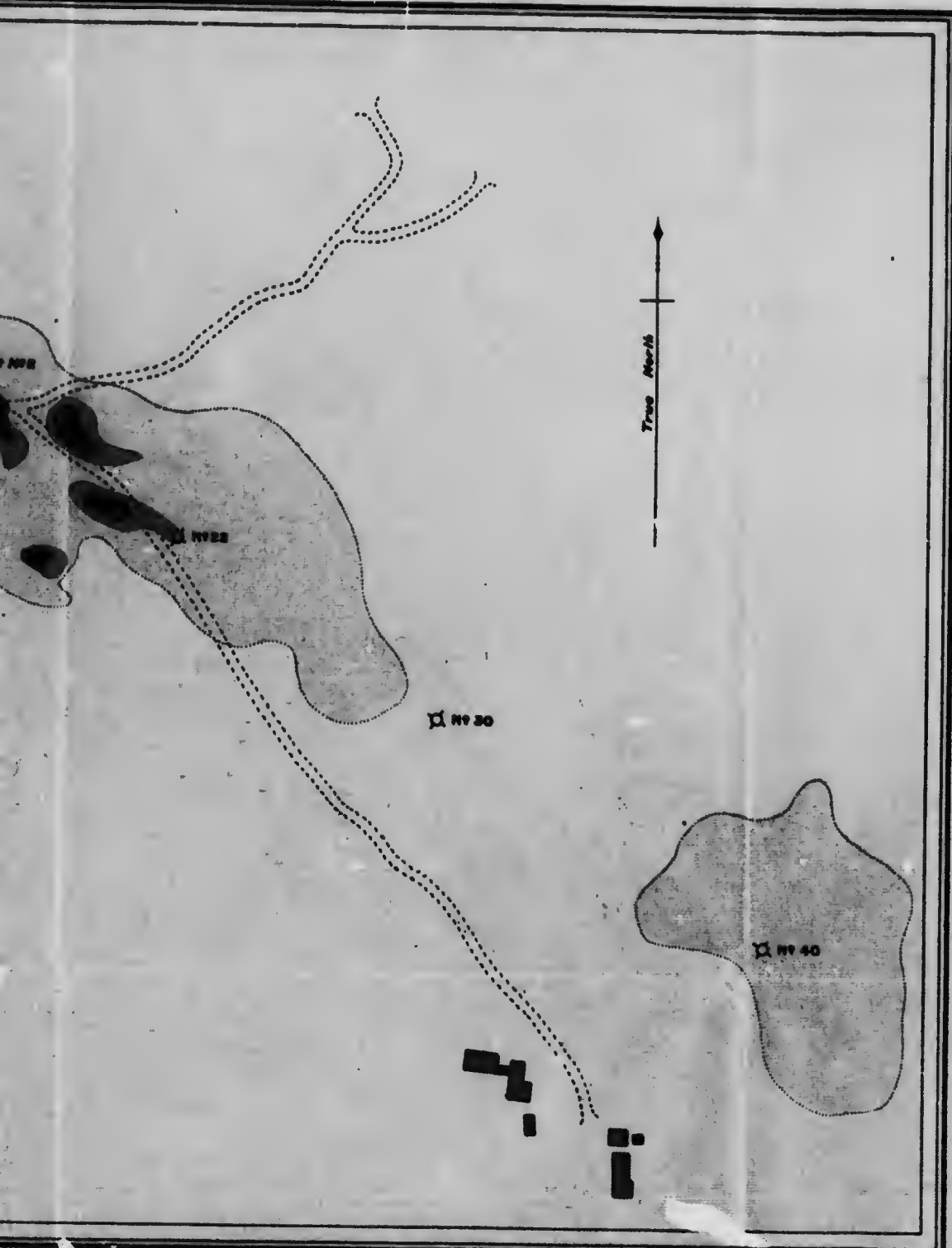









Canada
DEPARTMENT OF MINES
 MINES BRANCH

HON. LOUIS CASERES, MINISTER; A. P. LOW, LL.D., DEPUTY MINISTER
 EUGENE HAARSL, Ph.D., DIRECTOR
 1913



LEGEND

-  Roads and buildings
-  Corner posts and Lot line
-  Reference posts
-  Diamond drill hole
-  Strippings
-  Pits filled with water
-  Mine dumps

WILSON IRON MINE
 LOTS 13 AND 14, CON. X
 BAGOT TOWNSHIP
 RENFREW COUNTY
 ONTARIO

Scale 200' to 1 inch

Surveyed by
 E. Lindeman 1911
 Assisted by N. D. Bethwell

No. 253