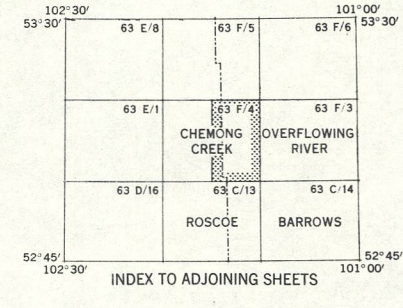



CANADA
DEPARTMENT OF
MINES AND TECHNICAL SURVEYS
SURVEYS AND MAPPING BRANCH

REFERENCE

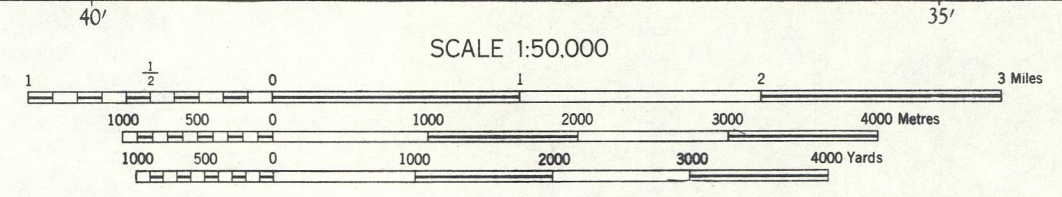
- Boundaries:
 - Provincial, unsurveyed
 - District
 - Township, surveyed
 - Township, unsurveyed
 - Reservation: Indian, Park, etc.
 - Surveyed Line
 - Telephone Line (with route)
 - Horizontal Control Point
 - Boundary Mon; Survey Mon
 - Spot Elevation, (in feet)
 - Building
 - Mill or Factory, small; Sawmill, etc.
 - Tank, Gas, Oil or Water
 - Church; Cemetery
 - School; Post Office
 - Mine or Open Cut
 - Quarry
 - Sand Dunes
 - Lake, intermittent or Pond
 - Lake or Shoreline, definite
 - Stream, intermittent or dry
 - Stream, definite
 - Marsh or Swamp
 - Inundated Land
 - Falls; Rapids
 - Foreshore Flats
 - Bluff, Cliff or Escarpment
 - Wharf or Pier
 - Wooded Area



MAGNETIC DECLINATION 15' 05" EAST.
AT CENTRE OF SHEET 1981.
Annual magnetic change 3" westerly

CHEMONG CREEK
WEST OF PRINCIPAL MERIDIAN
MANITOBA AND
SASKATCHEWAN
63 7/4 EAST HALF
FIRST EDITION
(PRELIMINARY)

Surveyed by the Topographical Survey in 1960.
Controlled by the Topographical Survey in 1961.
From air photographs taken in 1947.
Lithographed and printed by the Army Survey Est., R.C.E.,
Department of National Defence, 1963.
Copies may be obtained from the Map Distribution
Office, Department of Mines and Technical Surveys,
Ottawa, at 25 cents per copy.



All Elevations in Feet above Mean Sea Level