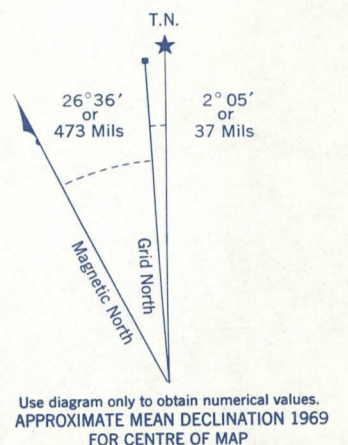
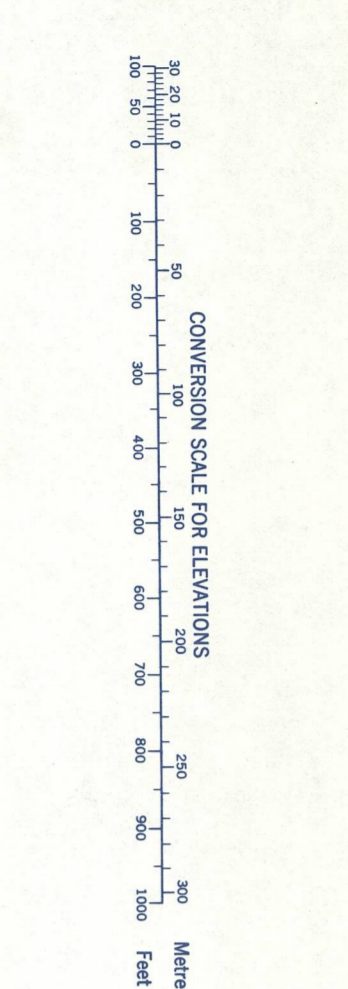


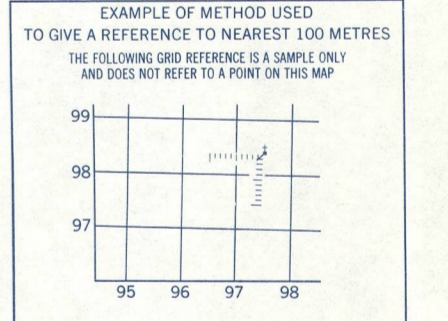


Refer to this map as: 2 F/5 & 2 F/6 EDITION 2 MCE SERIES A 781



ONE THOUSAND METRE UNIVERSAL TRANSVERSE MERCATOR GRID ZONE 22

GRID ZONE DESIGNATION	100,000 M. SQUARE IDENTIFICATION
22 U	BKCK



REFERENCE POINT: CHURCH (see above)  
 EASTING: Read number on grid line immediately to left of point. Estimate tenths of a square from this line toward to point.  
 NORTHING: Read number on grid line immediately below point. Estimate tenths of a square from this line toward to point.  
 EXAMPLE MILITARY GRID REFERENCE: 975804  
 Nearest similar grid reference: 100,000 metres (about 62 miles)

BROWN NUMBERED TICKS INDICATE THE 1000 METRE U.T.M. GRID ZONE 21


TABLEAU D'ADRESSAGE DU SYSTEME NATIONAL DE RELEVÉS CARTOGRAPHIQUES

49°30'	2 F/5	2 F/6	53°00'
49°00'	2 F/5 & 2 F/6	MUSGRAVE HARBOUR	
48°30'	2 F/1	2 F/4	2 F/3

MCGILL UNIVERSITY MAP COLLECTION  
 JAN 18 1977  
 GEOGRAPHY DEPARTMENT MONTREAL

Produced by the SURVEYS AND MAPPING BRANCH, DEPARTMENT OF ENERGY, MINES AND RESOURCES. (Issued from aerial photographs taken in 1966. Printed 1971). Copies may be obtained from the Map Distribution Office, Department of Energy, Mines and Resources, Ottawa.

Roads: hwy or stabilized surface, all weather... gravel aggloméré, toute saison... 2 lanes or more... less than 2 lanes... loose surface, dry weather and undisturbed streets... de gravier, temps sec et ruelle hors classe... 2 voies ou plus... moins de 2 voies... cart track... de terre... sentier ou portage... trail or portage... FOR COMPLETE REFERENCE SEE REVERSE SIDE... POUR UNE LECTURE COMPLÈTE DES SIGNES, VOIR AU VERSO.



CONTOUR INTERVAL: 50 FEET  
 Élévation en feet above Mean Sea Level  
 North American Datum 1927  
 Transverse Mercator Projection

Échelle par la DIRECTION DES LEVÉS ET DE LA CARTOGRAPHIE, MINISTÈRE DE L'ÉNERGIE, DES MINES ET DES RESSOURCES. (Mis à jour à partir de photographies aériennes prises en 1966. Imprimé en 1971). Ces cartes sont en vente au Bureau de distribution des cartes, ministère de l'Énergie, des Mines et des Ressources, Ottawa.

SUPERSEDED EDITION

MUSGRAVE HARBOUR 2 F/5 & 2 F/6 EDITION 2